

NOTICE!!

These documents have been scanned!

Do not place un-scanned documents beneath this notice!

Do not remove this notice from this file!

GPO Jacket No. 560-102
Print Order 61540
Rise Business Services, LLC
Job=AZ15 6/6/2019



Box Number= AZ15122



Claim Begin-End: AMC357873-AMC357875

1 Initial Receipt



AZ15122-1

AMC357873-AMC358493

United States Department of the Interior
Bureau of Land Management
 BUSINESS & SUPPORT SVCS DIV
 222 N CENTRAL AVE
 PHOENIX, AZ 85004 -2203
 Phone: (602) 417-9200

Receipt	
No:	997364

Transaction #: 1032765
Date of Transaction: 12/10/2004
CUSTOMER: JOHN ROTHERMEL 5822 W MICHELLE DR GLENDALE, AZ 85308

LINE #	QTY	DESCRIPTION	REMARKS	UNIT PRICE	TOTAL
1	1.00	LOCATABLE MINERALS / MINING CLAIMS-NOT NEW-UNADJUD, ONE AUTH NO. ONLY / MINING CLAIM MONEY RECEIVED (455) CASES: AMC357871/\$20.00	POL 2004 - 4	- n/a -	20.00
TOTAL:					\$20.00

PAYMENT INFORMATION			
1	AMOUNT:	\$20.00	POSTMARKED: N/A
	TYPE:	CHECK	RECEIVED: 12/06/2004
	CHECK NO:	1090	
	NAME:	SILVER NICKLE MINING CO 5822 W MICHELLE DR GLENDALE AZ 85308	

REMARKS

This receipt was generated by the automated BLM Collections and Billing System and is a paper representation of a portion of the official electronic record contained therein.

*Refund of \$20 authorized 6/2/05 OB
 Duplicate filing*

United States Department of the Interior
Bureau of Land Management
 BUSINESS & SUPPORT SVCS DIV
 222 N CENTRAL AVE
 PHOENIX, AZ 85004 -2203
 Phone: (602) 417-9200

Receipt	
No:	904302

Transaction #: 938011
Date of Transaction: 07/07/2004

CUSTOMER:	FREDERIC M ROTHERMEL 19407 N 33RD AVE PHOENIX,AZ 85027
------------------	--

LINE #	QTY	DESCRIPTION	REMARKS	UNIT PRICE	TOTAL
1	1.00	LOCATABLE MINERALS / MINING CLAIMS-NOT NEW-UNADJUD,ONE AUTH NO. ONLY / MINING CLAIM MONEY RECEIVED (455) CASES: AMC357562/\$20.00	POL 2004 (4)	- n/a -	20.00
TOTAL:					\$20.00

PAYMENT INFORMATION			
1	AMOUNT:	\$20.00	POSTMARKED: 07/02/2004
	TYPE:	CASH	RECEIVED: 07/06/2004
	NAME:	ROTHERMEL, FREDERIC M 19407 N 33RD AVE PHOENIX AZ 85027	

REMARKS

This receipt was generated by the automated BLM Collections and Billing System and is a paper representation of a portion of the official electronic record contained therein.

United States Department of the Interior
Bureau of Land Management
 BUSINESS & SUPPORT SVCS DIV
 222 N CENTRAL AVE
 PHOENIX, AZ 85004 -2203
 Phone: (602) 417-9200

Receipt	
No:	889770

Transaction #: 923158
 Date of Transaction: 06/10/2004

CUSTOMER: FRED ROTHERMEL
 5822 W MICHELLE DR
 GLENDALE, AZ 85308

LINE #	QTY	DESCRIPTION	REMARKS	UNIT PRICE	TOTAL
1	1.00	LOCATABLE MINERALS / MINING CLAIMS-NOT NEW-UNADJUD, ONE AUTH NO. ONLY / MINING CLAIM MONEY RECEIVED (455) CASES: AMC357873/\$25.00	TRF (1)	- n/a -	25.00
TOTAL:					\$25.00

PAYMENT INFORMATION																	
1	<table border="1"> <tr> <td>AMOUNT:</td> <td>\$25.00</td> <td>POSTMARKED:</td> <td>06/07/2004</td> </tr> <tr> <td>TYPE:</td> <td>CHECK</td> <td>RECEIVED:</td> <td>06/09/2004</td> </tr> <tr> <td>CHECK NO:</td> <td>137739308</td> <td></td> <td></td> </tr> <tr> <td>NAME:</td> <td colspan="3">ROTHERMEL, FRED 5822 W MICHELLE DR GLENDALE AZ 85308</td> </tr> </table>	AMOUNT:	\$25.00	POSTMARKED:	06/07/2004	TYPE:	CHECK	RECEIVED:	06/09/2004	CHECK NO:	137739308			NAME:	ROTHERMEL, FRED 5822 W MICHELLE DR GLENDALE AZ 85308		
AMOUNT:	\$25.00	POSTMARKED:	06/07/2004														
TYPE:	CHECK	RECEIVED:	06/09/2004														
CHECK NO:	137739308																
NAME:	ROTHERMEL, FRED 5822 W MICHELLE DR GLENDALE AZ 85308																

REMARKS

This receipt was generated by the automated BLM Collections and Billing System and is a paper representation of a portion of the official electronic record contained therein.

**United States Department of the Interior
Bureau of Land Management**

BUSINESS & SUPPORT SVCS DIV
222 N CENTRAL AVE
PHOENIX, AZ 85004 -2203
Phone: (602) 417-9200

Receipt	
No:	709400

Transaction #: 738355

Date of Transaction: 07/09/2003

CUSTOMER: FRED ROTHERMEL 5822 W MICHELLE DR GLENDALE, AZ 85308
--

LINE #	QTY	DESCRIPTION	REMARKS	UNIT PRICE	TOTAL
1	1.00	LOCATABLE MINERALS / MINING CLAIMS-NOT NEW-UNADJUD, ONE AUTH NO. ONLY / MINING CLAIM MONEY RECEIVED (455) CASES: AMC358032/\$30.00	POL 2003 (6)	- n/a -	30.00
TOTAL:					\$30.00

PAYMENT INFORMATION		
1	AMOUNT: \$30.00	POSTMARKED: 07/08/2003
	TYPE: CHECK	RECEIVED: 07/09/2003
	CHECK NO: 382557392	
	NAME: ARIZONA STATE SAVINGS & CREDIT UNION 5822 W MICHELLE DR GLENDALE AZ 85308	

REMARKS

This receipt was generated by the automated BLM Collections and Billing System and is a paper representation of a portion of the official electronic record contained therein.

**United States Department of the Interior
Bureau of Land Management**

BUSINESS & SUPPORT SVCS DIV
222 N CENTRAL AVE
PHOENIX, AZ 85004 -2203
Phone: (602) 417-9200

Receipt	
No:	709403

Transaction #: 738358
Date of Transaction: 07/09/2003

CUSTOMER: JOHN B ROTHERMEL
5822 W MICHELLE DR
GLENDALE, AZ 85308

LINE #	QTY	DESCRIPTION	REMARKS	UNIT PRICE	TOTAL
1	1.00	LOCATABLE MINERALS / MINING CLAIMS-NOT NEW-UNADJUD, ONE AUTH NO. ONLY / MINING CLAIM MONEY RECEIVED (455) CASES: AMC357871/\$20.00	POL 2003 (4)	- n/a -	20.00
TOTAL:					\$20.00

PAYMENT INFORMATION									
1	<table border="0"> <tr> <td>AMOUNT: \$20.00</td> <td>POSTMARKED: 07/08/2003</td> </tr> <tr> <td>TYPE: CHECK</td> <td>RECEIVED: 07/09/2003</td> </tr> <tr> <td>CHECK NO: 382557391</td> <td></td> </tr> <tr> <td>NAME: ROTHERMEL, JOHN 5822 W MICHELLE DR GLENDALE AZ 85308</td> <td></td> </tr> </table>	AMOUNT: \$20.00	POSTMARKED: 07/08/2003	TYPE: CHECK	RECEIVED: 07/09/2003	CHECK NO: 382557391		NAME: ROTHERMEL, JOHN 5822 W MICHELLE DR GLENDALE AZ 85308	
AMOUNT: \$20.00	POSTMARKED: 07/08/2003								
TYPE: CHECK	RECEIVED: 07/09/2003								
CHECK NO: 382557391									
NAME: ROTHERMEL, JOHN 5822 W MICHELLE DR GLENDALE AZ 85308									

REMARKS

This receipt was generated by the automated BLM Collections and Billing System and is a paper representation of a portion of the official electronic record contained therein.

**United States Department of the Interior
Bureau of Land Management**

BUSINESS & SUPPORT SVCS DIV
222 N CENTRAL AVE
PHOENIX, AZ 85004 -2203
Phone: (602) 417-9200

Receipt	
No:	676485

Transaction #: 704619
Date of Transaction: 05/08/2003

CUSTOMER:	FRED ROTHERMEL 5822 W MICHELLE DR GLENDALE, AZ 85308
------------------	--

ENTERED IN COMPUTER
RE 6/12/03

LINE #	QTY	DESCRIPTION	REMARKS	UNIT PRICE	TOTAL
1	3.00	LOCATABLE MINERALS / MINING CLAIMS-NEW, UNADJUDI, ONE OR MORE AUTH NO'S / NEW MINING CLAIM LOCATION FEE \$25(1993) CASES: AMC357873/\$25.00, AMC357874/\$25.00, AMC357875/\$25.00		- n/a -	75.00
2	3.00	LOCATABLE MINERALS / MINING CLAIMS-NEW, UNADJUDI, ONE OR MORE AUTH NO'S / NEW MINING CLAIM SVC CHG \$10 (1930) CASES: AMC357873/\$10.00, AMC357874/\$10.00, AMC357875/\$10.00		- n/a -	30.00
3	3.00	LOCATABLE MINERALS / MINING CLAIMS-NEW, UNADJUDI, ONE OR MORE AUTH NO'S / NEW MINING CLM MAINT FEE \$100(1993) CASES: AMC357873/\$100.00, AMC357874/\$100.00, AMC357875/\$100.00		- n/a -	300.00
TOTAL:					\$405.00

PAYMENT INFORMATION			
1	AMOUNT:	\$405.00	POSTMARKED: 05/05/2003
	TYPE:	CHECK	RECEIVED: 05/06/2003
	CHECK NO:	1011	
	NAME:	SILVER NICKLE MINING CO. 5822 W MICHELLE DR GLENDALE AZ 85308	

REMARKS

This receipt was generated by the automated BLM Collections and Billing System and is a paper representation of a portion of the official electronic record contained therein.

NOTICE!!

These documents have been scanned!

Do not place un-scanned documents beneath this notice!

Do not remove this notice from this file!

GPO Jacket No. 560-102
Print Order 61540
Rise Business Services, LLC
Job=AZ15 6/6/2019



Box Number= AZ15122



Claim Begin-End: AMC357873-AMC357875

2 Correspondence



AZ15122-1 AMC357873-AMC358493

Snell & Wilmer
LLP
LAW OFFICES

One South Church Avenue
Suite 1500
Tucson, Arizona 85701-1630
520.882.1200
520.884.1294 (Fax)
www.swlaw.com

James P. Allen
(520) 882-1287
jpallen@swlaw.com

July 11, 2014

AMC357560
AMC357853
AMC357871
AMC357873
AMC358032
AMC358745
AMC358746
AMC359987
AMC360058

DENVER
LAS VEGAS
LOS ANGELES
LOS CABOS
ORANGE COUNTY
PHOENIX
RENO
SALT LAKE CITY
TUCSON

Pauline Brown
United States Department of the Interior
Bureau of Land Management
One North Central Avenue, Suite 800
Phoenix, Arizona 84005-4427

Re: 3800 (9310) PB
AMC357560, AMC357853, AMC357871, AMC357873, AMC358032,
AMC358745, AMC358746, AMC359987, AMC360058

Dear Ms. Brown:


Thank you for bringing the above-referenced matter to our attention. Copper Fox Van Dyke Co. holds lease rights to these claims, but BLM records properly reflect that Silver Nickel Mining Company is the owner.

Kindly disregard the transfer of ownership documents we submitted with respect to these claims. We apologize for the confusion.

Should have any questions, please telephone me at 520-882.1287.

Very truly yours,

Snell & Wilmer L.L.P.


James P. Allen

JPA:mjs

19691271

RECEIVED
BLM AZ STATE OFFICE
2014 JUL 14 P 2:38
PHOENIX, ARIZONA

Snell & Wilmer

LLP
LAW OFFICES


One South Church Avenue
Suite 1500
Tucson, Arizona 85701-1630

PHOENIX
AZ 852
11 JUL '14
TWS L

RECEIVED
DLM AZ STATE OFFICE

2014 JUL 14 P 2:06

PHOENIX, ARIZONA

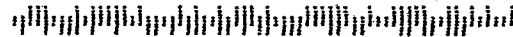


- DENVER
- LAS VEGAS
- LOS ANGELES
- LOS CABOS
- ORANGE COUNTY
- PHOENIX
- RENO
- SALT LAKE CITY
- TUCSON

Pauline Brown
United States Department of the Interior
Bureau of Land Management
One North Central Avenue, Suite 800
Phoenix, AZ 84005-4427

JLP

85004442700





United States Department of the Interior



BUREAU OF LAND MANAGEMENT

Arizona State Office

One North Central Avenue, Suite 800

Phoenix, Arizona 85004-4427

www.blm.gov/az/

JUN 27 2014

In Reply Refer To:

3800 (9310) PB

AMC357560, AMC357853, AMC357871,

AMC357873, AMC358032, AMC358745,

AMC358746, AMC359987, AMC360058

CERTIFIED MAIL – RETURN RECEIPT REQUESTED 7013 2250 0000 8720 5060

NOTICE

SILVER NICKEL MINING CO.

5822 W. MICHELLE DR.

GLENDALE, AZ 85308-1244

:

:

:

This Decision Affects Those Claims

Shown in the Block Below.

AMC357560, AMC357561, AMC357562, AMC357853, AMC357854, AMC357871,
AMC357873, AMC357874, AMC357875, AMC358032, AMC358745, AMC358746,
AMC359987, AMC359988, AMC359989, AMC359990, AMC360058

MAGMA CHIEF EXT, BATTLE AXE, KIN SABIE, SUNSET, JEWEL, HOT FOOT JOHNY,
BAGDAD MS 3601, COPPER REEF NO. 2, SUNDAY, LOOKOUT MS 3601,
COPPER RIDGE, COPPER RIDGE 1, SUNSET 1 – SUNSET 3, RED MOUNTAIN,
COPPER TRIANGLE

Transfer(s) Not Processed

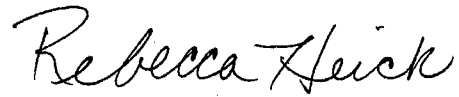
A conveyance document to transfer ownership of the mining claim(s) listed above was received by the Bureau of Land Management (BLM) Arizona State Office. The transfer(s) of ownership cannot be processed for the following reason(s):

According to BLM records, the above listed mining claims belong to SILVER NICKEL MINING CO., not to COPPER FOX SOMBRERO BUTTE CO. and COPPER FOX VAN DYKE CO.

If appropriate, please submit a corrected conveyance document, required documents, or additional fees, within 30 days of your receipt of this notice. If the required information is not received within the 30-day timeframe, no further action will be taken, and the BLM will retain the non-refundable processing fees submitted.

If additional information is required, please contact Pauline Brown at 602-417-9360. Please include your AMC serial number(s) on all correspondence.

Sincerely,

A handwritten signature in cursive script that reads "Rebecca Heick".

Rebecca Heick
Group Administrator
Lands and Minerals

SENDER: COMPLETE THIS SECTION	COMPLETE THIS SECTION ON DELIVERY
<ul style="list-style-type: none"> Complete items 1, 2, and 3. Also complete item 4 if Restricted Delivery is desired. Print your name and address on the reverse so that we can return the card to you. Attach this card to the back of the mailpiece, or on the front if space permits. 	<p>A. Signature <input checked="" type="checkbox"/> Agent <input checked="" type="checkbox"/> Addressee</p>
<p>1. Article Addressed to:</p> <p>SILVER NICKEL MINING CO. 5822 W. MICHELLE DR. GLENDALE, AZ 85308-1244 9310/PB/AMC357560/357853/357871/ 357873/358032/358745/358746/35998 7/360058</p>	<p>B. Received by (Printed Name) C. Date of Delivery</p> <p>RECEIVED BLM AZ STATE OFFICE 2014 JUL -7 P 3:01 GLENDALE, ARIZONA PHOENIX, ARIZONA</p>
<p>2. Article Number (Transfer from service label)</p>	<p>D. Is delivery address different from Item 1? <input type="checkbox"/> Yes <input checked="" type="checkbox"/> No If YES, enter delivery address below:</p> <p>3. Service Type <input type="checkbox"/> Certified Mail® <input type="checkbox"/> Priority Mail Express™ <input type="checkbox"/> Registered <input type="checkbox"/> Return Receipt for Merchandise <input type="checkbox"/> Insured Mail <input type="checkbox"/> Collect on Delivery</p> <p>4. Restricted Delivery? (Extra Fee) <input type="checkbox"/> Yes</p> <p>7013 2250 0000 8720 5060</p>

PS Form 3811, July 2013

Domestic Return Receipt


22 8-4-14

UNITED STATES POSTAL SERVICE

AZ 852

05 JUL '14


PH 8 L



First-Class Mail
Postage & Fees Paid
USPS
Permit No. G-10

• Sender: Please print your name, address, and ZIP+4® in this box®

U.S. DEPARTMENT OF THE INTERIOR
BUREAU OF LAND MANAGEMENT
ARIZONA STATE OFFICE
ONE NORTH CENTRAL AVENUE, SUITE 800
PHOENIX, AZ 85004-4427





United States Department of the Interior



BUREAU OF LAND MANAGEMENT

Arizona State Office

One North Central Avenue, Suite 800

Phoenix, Arizona 85004-4427

www.blm.gov/az/

JUN 27 2014

In Reply Refer To:

3800 (9310) PB

AMC357560, AMC357853, AMC357871,

AMC357873, AMC358032, AMC358745,

AMC358746, AMC359987, AMC360058

CERTIFIED MAIL – RETURN RECEIPT REQUESTED 7013 2250 0000 8720 5053

NOTICE

SNELL & WILMER, LLP
1 S. CHURCH AVE., STE. 1500
TUCSON, AZ 85701-1630

:
:
:

This Decision Affects Those Claims
Shown in the Block Below.

AMC357560, AMC357561, AMC357562, AMC357853, AMC357854, AMC357871,
AMC357873, AMC357874, AMC357875, AMC358032, AMC358745, AMC358746,
AMC359987, AMC359988, AMC359989, AMC359990, AMC360058
MAGMA CHIEF EXT, BATTLE AXE, KIN SABIE, SUNSET, JEWEL, HOT FOOT JOHNY,
BAGDAD MS 3601, COPPER REEF NO. 2, SUNDAY, LOOKOUT MS 3601,
COPPER RIDGE, COPPER RIDGE 1, SUNSET 1 – SUNSET 3, RED MOUNTAIN,
COPPER TRIANGLE

Transfer(s) Not Processed

A conveyance document to transfer ownership of the mining claim(s) listed above was received by the Bureau of Land Management (BLM) Arizona State Office. The transfer(s) of ownership cannot be processed for the following reason(s):

According to BLM records, the above listed mining claims belong to SILVER NICKEL MINING CO., not to COPPER FOX SOMBRERO BUTTE CO. and COPPER FOX VAN DYKE CO.

If appropriate, please submit a corrected conveyance document, required documents, or additional fees, within 30 days of your receipt of this notice. If the required information is not received within the 30-day timeframe, no further action will be taken, and the BLM will retain the non-refundable processing fees submitted.

If additional information is required, please contact Pauline Brown at 602-417-9360. Please include your AMC serial number(s) on all correspondence.

Sincerely,

A handwritten signature in cursive script that reads "Rebecca Heick".

Rebecca Heick
Group Administrator
Lands and Minerals

SENDER: COMPLETE THIS SECTION	COMPLETE THIS SECTION ON DELIVERY
<p> <input type="checkbox"/> Complete items 1, 2, and 3. Also complete item 4 if Restricted Delivery is desired. <input type="checkbox"/> Print your name and address on the reverse so that we can return the card to you. <input type="checkbox"/> Attach this card to the back of the mailpiece, or on the front if space permits. </p> <p>1. Article Addressed to:</p> <p> SNELL & WILMER, LLP 1 S. CHURCH AVE., STE. 1500 TUCSON, AZ 85701-1630 9310/PB/AMC357560/357853/357871/ 357873/358032/358745/358746/359987/ 360058 </p>	<p>A. Signature</p> <p>X <i>[Signature]</i> <input type="checkbox"/> Agent <input type="checkbox"/> Addressee</p> <p>B. Received by (Printed Name) <i>Virginia Flores</i></p> <p>C. Date of Delivery <i>7/13</i></p> <p>D. Is delivery address different from item 1? <input type="checkbox"/> Yes <input type="checkbox"/> No</p> <p>If YES, enter delivery address below:</p> <p><i>2014 JUL -1 P 3:01</i></p> <p>PHOENIX, ARIZONA</p> <p>3. Service Type</p> <p> <input type="checkbox"/> Certified Mail® <input type="checkbox"/> Priority Mail Express™ <input type="checkbox"/> Registered <input type="checkbox"/> Return Receipt for Merchandise <input type="checkbox"/> Insured Mail <input type="checkbox"/> Collect on Delivery </p> <p>4. Restricted Delivery? (Extra Fee) <input type="checkbox"/> Yes</p>
<p>2. Article Number (Transfer from service label)</p>	<p>7013 2250 0000 8720 5053</p>
<p>PS Form 3811, July 2013</p>	<p>Domestic Return Receipt <i>DD-8-2-14</i></p>

UNITED STATES POSTAL SERVICE

AZ 052

303 JUL 14

4442700

First-Class Mail
Postage & Fees Paid
USPS
Permit No. G-10

• Sender: Please print your name, address, and ZIP+4® in this box®

U.S. DEPARTMENT OF THE INTERIOR
 BUREAU OF LAND MANAGEMENT
 ARIZONA STATE OFFICE
 ONE NORTH CENTRAL AVENUE, SUITE 800
 PHOENIX, AZ 85004-4427

4442700



United States Department of the Interior



BUREAU OF LAND MANAGEMENT
Arizona State Office
One North Central Avenue, Suite 800
Phoenix, Arizona 85004-4427

In Reply Refer To:
3800 (9310) PB

www.blm.gov/az/

JAN 15 2014

AMC357560; AMC357853; AMC357871; **AMC357873**; AMC358032; AMC358745;
AMC358746; AMC359987; AMC360058

CERTIFIED MAIL – RETURN RECEIPT REQUESTED 7013 0600 0001 7594 1037

NOTICE

SILVER NICKEL MINING CO. : This Decision Affects Those Claims
5822 W. MICHELLE DR. : Shown in the Block Below.
GLENDALE, AZ 85308-1244 :

AMC357560-357562; AMC357853-357854; AMC357871; AMC357873-357875; AMC358032;
AMC358745-358746; AMC359987-359990; AMC360058
SEE ENCLOSURE

Transfer(s) Not Processed

A conveyance document to transfer ownership of the mining claim(s) listed above was received by the Bureau of Land Management (BLM) Arizona State Office. The transfer(s) of ownership cannot be processed for the following reason(s):

The claims belong to SILVER NICKEL MINING CO., not to Copper Fox Sombrero Butte Co.

If appropriate, please submit a corrected conveyance document, required documents, or additional fees, within 30 days of your receipt of this notice. If the required information is not received within the 30-day timeframe, no further action will be taken, and the BLM will retain the non-refundable processing fees submitted.

If additional information is required, please contact Pauline Brown, at 602-417-9360. Please include your AMC serial number(s) on all correspondence.

Rebecca Heick
Group Administrator
Lands and Minerals

COPY

ENCLOSURE FOR SILVER NICKEL MINING CO

Admin State: AZ

CUSTOMER ID: 2263323


Geo State: AZ

SILVER NICKEL MINING CO

5822 W MICHELLE DR

GLENDAL, AZ 85308-1244

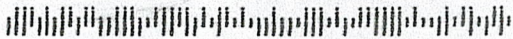
Serial No	Claim Name/Number	Lead File No
AMC357560	MAGMA CHIEF EXT	AMC357560
AMC357561	BATTLE AXE	AMC357560
AMC357562	KIN SABIE	AMC357560
AMC357853	SUNSET	AMC357853
AMC357854	JEWEL	AMC357853
AMC357871	HOT FOOT JOHNY	AMC357871
AMC357873	BAGDAD MS3601	AMC357873
AMC357874	COPPER REEF NO. 2	AMC357873
AMC357875	SUNDAY	AMC357873
AMC358032	LOOKOUT MS3601	AMC358032
AMC358745	COPPER RIDGE	AMC358745
AMC358746	COPPER RIDGE 1	AMC358746
AMC359987	SUNSET 1	AMC359987
AMC359988	SUNSET 2	AMC359987
AMC359989	SUNSET 3	AMC359987
AMC359990	RED MOUNTAIN	AMC359987
AMC360058	COPPER TRIANGLE	AMC360058



First-Class Mail
Postage & Fees Paid
USPS
Permit No. G-10

• Sender: Please print your name, address, and ZIP+4 in this box •

U.S. Department of the Interior
Bureau Of Land Management
Arizona State Office
One North Central Avenue
Phoenix, AZ 85004-4427



SENDER: COMPLETE THIS SECTION

- Complete items 1, 2, and 3. Also complete item 4 if Restricted Delivery is desired.
- Print your name and address on the reverse so that we can return the card to you.
- Attach this card to the back of the mailpiece, or on the front if space permits.

1. Article Addressed to:
SILVER NICKEL MINING CO.
5822 W. MICHELLE DR.
GLENDALE, AZ 85308-1244

2011 JAN 21
PHOENIX, AZ

9310/PB/AMC357560, 357853, 357871, 357873,
358032, 358745, 358746, 359987, 360058

9310/PB/AMC357560

2. Article Number

(Transfer from service label)

7013 0600 0001 7594 1037

COMPLETE THIS SECTION ON DELIVERY

A. Signature Agent
 John Rethome Addressee

B. Received by (Printed Name) C. Date of Delivery
John Rethome 1/18/14

D. Is delivery address different from item 1? Yes
If YES, enter delivery address below: No

3. Service Type
 Certified Mail Express Mail
 Registered Return Receipt for Merchandise
 Insured Mail C.O.D.

4. Restricted Delivery? (Extra Fee) Yes

Service



Search USPS.com or Track Package

Quick Tools

Track

Enter up to 10 Tracking # Find

Find USPS Locations

Buy Stamps

Schedule Pickup

Calculate Rates

Find a ZIP Code

Hold Mail

Change of Address

Ship a Package

Send Mail

Manage Your Mail

Shop

Business Solutions

USPS Tracking™



Customer Service ›

Have questions? We're here to help.

Tracking Number: 70130600000175941037

Product & Tracking Information

Postal Product:

Features:

Certified Mail™

Available Options

Email Updates

January 18, 2014 , 2:39 pm	Delivered	GLENDALE, AZ 85308
January 18, 2014 , 8:58 am	Out for Delivery	GLENDALE, AZ 85308
January 18, 2014 , 8:48 am	Sorting Complete	GLENDALE, AZ 85308
January 18, 2014 , 6:58 am	Arrival at Unit	GLENDALE, AZ 85308
January 18, 2014	Depart USPS Sort Facility	PHOENIX, AZ 85043
January 18, 2014 , 1:57 am	Processed through USPS Sort Facility	PHOENIX, AZ 85043
January 17, 2014	Depart USPS Sort Facility	PHOENIX, AZ 85026
January 17, 2014 , 8:44 pm	Processed through USPS Sort Facility	PHOENIX, AZ 85026

Track Another Package

What's your tracking (or receipt) number?

Track it

LEGAL

Privacy Policy ›

Terms of Use ›

FOIA ›

No FEAR Act EEO Data ›

ON USPS.COM

Government Services ›

Buy Stamps & Shop ›

Print a Label with Postage ›

Customer Service ›

Delivering Solutions to the Last Mile ›

Site Index ›

ON ABOUT.USPS.COM

About USPS Home ›

Newsroom ›

USPS Service Alerts ›

Forms & Publications ›

Careers ›

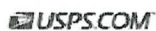
OTHER USPS SITES

Business Customer Gateway ›

Postal Inspectors ›

Inspector General ›

Postal Explorer ›





United States Department of the Interior



BUREAU OF LAND MANAGEMENT

Arizona State Office

One North Central Avenue, Suite 800

Phoenix, Arizona 85004-4427

www.blm.gov/az/

In Reply Refer To:

3800 (9310) PB

JAN 15 2014

AMC357560; AMC357853; AMC357871; **AMC357873**; AMC358032; AMC358745;
AMC358746; AMC359987; AMC360058

CERTIFIED MAIL – RETURN RECEIPT REQUESTED 7013 0600 0001 7594 1020

NOTICE

COPPER FOX SOMBRERO BUTTE CO.

C/O JAMES P. ALLEN, Esq.

ONE SOUTH CHURCH AVE., STE. 1500

TUCSON, AZ 85701-1630

:
:
:

This Decision Affects Those Claims
Shown in the Block Below.

AMC357560-357562; AMC357853-357854; AMC357871; AMC357873-357875; AMC358032;
AMC358745-358746; AMC359987-359990; AMC360058
SEE ENCLOSURE

Transfer(s) Not Processed

A conveyance document to transfer ownership of the mining claim(s) listed above was received by the Bureau of Land Management (BLM) Arizona State Office. The transfer(s) of ownership cannot be processed for the following reason(s):

The claims belong to SILVER NICKEL MINING CO., not to Copper Fox Sombbrero Butte Co.

If appropriate, please submit a corrected conveyance document, required documents, or additional fees, within 30 days of your receipt of this notice. If the required information is not received within the 30-day timeframe, no further action will be taken, and the BLM will retain the non-refundable processing fees submitted.

If additional information is required, please contact Pauline Brown, at 602-417-9360. Please include your AMC serial number(s) on all correspondence.

Rebecca Heick
Group Administrator
Lands and Minerals

ENCLOSURE FOR SILVER NICKEL MINING CO



Admin State: AZ

CUSTOMER ID: 2263323


Geo State: AZ

SILVER NICKEL MINING CO

5822 W MICHELLE DR

GLENDAL, AZ 85308-1244

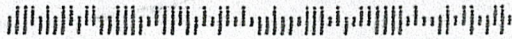
Serial No	Claim Name/Number	Lead File No
AMC357560	MAGMA CHIEF EXT	AMC357560
AMC357561	BATTLE AXE	AMC357560
AMC357562	KIN SABIE	AMC357560
AMC357853	SUNSET	AMC357853
AMC357854	JEWEL	AMC357853
AMC357871	HOT FOOT JOHNY	AMC357871
AMC357873	BAGDAD MS3601	AMC357873
AMC357874	COPPER REEF NO. 2	AMC357873
AMC357875	SUNDAY	AMC357873
AMC358032	LOOKOUT MS3601	AMC358032
AMC358745	COPPER RIDGE	AMC358745
AMC358746	COPPER RIDGE 1	AMC358746
AMC359987	SUNSET 1	AMC359987
AMC359988	SUNSET 2	AMC359987
AMC359989	SUNSET 3	AMC359987
AMC359990	RED MOUNTAIN	AMC359987
AMC360058	COPPER TRIANGLE	AMC360058



First-Class Mail
Postage & Fees Paid
USPS
Permit No. G-10

• Sender: Please print your name, address, and ZIP+4 in this box •

U.S. Department of the Interior
Bureau Of Land Management
Arizona State Office
One North Central Avenue
Phoenix, AZ 85004-4427



SENDER: COMPLETE THIS SECTION

- Complete items 1, 2, and 3. Also complete item 4 if Restricted Delivery is desired.
- Print your name and address on the reverse so that we can return the card to you.
- Attach this card to the back of the mailpiece, or on the front if space permits.

1. Article Addressed to:
COPPER FOX SOMBRERO BUTTE CO. C/O JAMES P. ALLEN, Esq.
ONE SOUTH CHURCH AVE., STE. 1500
TUCSON, AZ 85701-1630

9310/PB/AMC357560, 357853, 357871, 357873,
358032, 358745, 358746, 359987, 360058

9310/PB/AMC357560

2. Article Number
(Transfer from service label)

7013 0600 0001 7594 1020

COMPLETE THIS SECTION ON DELIVERY

A. Signature Agent
 RECEIVED Addressee
M. AZ STATE OFFICE

B. Received by (Printed Name) C. Date of Delivery

Margaret Flores 1-21
2013 JUN 22 PM 9:40

Is delivery address different from item 1? Yes
If YES, enter delivery address below: No

PHOENIX, ARIZONA

3. Service Type
 Certified Mail Express Mail
 Registered Return Receipt for Merchandise
 Insured Mail C.O.D.

4. Restricted Delivery? (Extra Fee) Yes

English

Customer

USPS mobile

Register / Sign In

Service



Search USPS.com or Track Package

Quick Tools

Track

Enter up to 10 Tracking # Find

Find USPS Locations

Buy Stamps

Schedule Pickup

Calculate Postage

Find a ZIP Code

Hold Mail

Change of Address

Ship a Package

Send Mail

Manage Your Mail

Shop

Business Solutions

USPS Tracking™



Customer Service >

Have questions? We're here to help.

Tracking Number: 70130600000175941020

Product & Tracking Information

Postal Product:

Features:

Certified Mail™

Available Options

Email Updates

January 21, 2014 , 1:19 pm	Delivered	TUCSON, AZ 85701
January 18, 2014 , 10:22 am	Notice Left (Business Closed)	TUCSON, AZ 85701
January 18, 2014 , 9:00 am	Out for Delivery	TUCSON, AZ 85713
January 18, 2014 , 8:50 am	Sorting Complete	TUCSON, AZ 85713
January 18, 2014 , 8:11 am	Arrival at Unit	TUCSON, AZ 85713
January 18, 2014	Depart USPS Sort Facility	TUCSON, AZ 85726
January 18, 2014 , 2:22 am	Processed through USPS Sort Facility	TUCSON, AZ 85726
January 17, 2014	Depart USPS Sort Facility	PHOENIX, AZ 85026
January 17, 2014 , 7:44 pm	Processed through USPS Sort Facility	PHOENIX, AZ 85026

Track Another Package

What's your tracking (or receipt) number?

Track It

LEGAL

- Privacy Policy >
- Terms of Use >
- FOIA >
- No FEAR Act EEO Data >

ON USPS.COM

- Government Services >
- Buy Stamps & Shop >
- Print a Label with Postage >
- Customer Service >
- Delivering Solutions to the Last Mile >
- Site Index >

ON ABOUT.USPS.COM

- About USPS Home >
- Newsroom >
- USPS Service Alerts >
- Forms & Publications >
- Careers >

OTHER USPS SITES

- Business Customer Gateway >
- Postal Inspectors >
- Inspector General >
- Postal Explorer >



Copyright© 2014 USPS. All Rights Reserved.

NOTICE!!

These documents have been scanned!

Do not place un-scanned documents beneath this notice!

Do not remove this notice from this file!

GPO Jacket No. 560-102
Print Order 61540
Rise Business Services, LLC
Job=AZ15 6/6/2019



Box Number= AZ15122



Claim Begin-End: AMC357873-AMC357875

3 Transfers



AZ15122-1

AMC357873-AMC358493

Snell & Wilmer

LLP
LAW OFFICES

One South Church Avenue
Suite 1500
Tucson, Arizona 85701-1630
520.882.1200
520.884.1294 (Fax)
www.swlaw.com

Rebecca F. Cary, Paralegal
(520) 882-1387
rcary@swlaw.com

AMC 357560
357853
357871
357873
358032

AMC 358745
358746
359987
360058

MC 371533
396287
405285

DENVER
LAS VEGAS
LOS ANGELES
LOS CABOS
ORANGE COUNTY
PHOENIX
RENO
SALT LAKE CITY
TUCSON

October 18, 2013

FEDERAL EXPRESS

United States Department of the Interior
Bureau of Land Management
Adjudicator's Office
Attn: Amy Thrower
Arizona State Office
One North Central Avenue
Suite 800
Phoenix, Arizona 84005-4427

RECEIVED
BLM AZ STATE OFFICE
2013 OCT 22 A 9:13
PHOENIX, ARIZONA

RE: Copper Fox Sombbrero Butte Co. and Copper Fox Van Dyke Co. – Name Change

Dear Amy:

Pursuant to our recent telephone conversation, enclosed is this Firm's check in the amount of \$900.00 to cover the transfer fees for the unpatented mining claims associated with the above-referenced entities.

Enclosed are copies of our letters dated September 18, 2013 with respect to the name change for each corporation.

Please contact me at (520) 882-1387 if you have any questions or need anything further to complete the transfer.

Very truly yours,

Rebecca F. Cary
Rebecca F. Cary
Paralegal

RFC/al
Enclosures
cc: Jim Allen, Esq.

ENTERED
NOV 22 2013
BY: *DM*

Snell & Wilmer

LLP
LAW OFFICES

One South Church Avenue
Suite 1500
Tucson, Arizona 85701-1630
520.882.1200
520.884.1294 (Fax)
www.swlaw.com

James P. Allen, Esq.
(801) 257-1956
jpallen@swlaw.com

DENVER
LAS VEGAS
LOS ANGELES
LOS CABOS
ORANGE COUNTY
PHOENIX
RENO
SALT LAKE CITY
TUCSON

September 18, 2013

United States Department of the Interior
Bureau of Land Management
Attn: Adjudicator
Arizona State Office
One North Central Avenue
Suite 800
Phoenix, Arizona 84005-4427

RE: Copper Fox Van Dyke Co.


Dear Sir or Madam:

This Firm represents Copper Fox Van Dyke Co. (the "Corporation"), which is the owner of 35 unpatented mining claims located in Gila County, Arizona, as set forth on the attached Exhibit A.

This letter is to notify the Department that the Corporation has changed its name to Desert Fox Van Dyke Co. A copy of the approved name change from the Arizona Corporation Commission is attached as Exhibit B.

Please contact me at (801) 257-1959 if you have any questions or need anything further to complete the transfer.

Very truly yours,



James P. Allen

IPA:jmc
Enclosures

RECEIVED
BLM AZ STATE OFFICE
2013 OCT 22 A 9:11
PHOENIX, ARIZONA

EXHIBIT A

Any and all interest in and to the following real property, specifically limited to the mineral rights and interests in and underlying said real property located in Township 1 North, Ranges 14 and 15 East, Gila and Salt River Meridian, Gila County, Arizona, granted to Bennu Properties, LLC by that certain Judgment dated September 14, 2011, and that certain Partial Judgment dated November 23, 2011, as represented by the following Gila County Assessor Tax Parcel Numbers:

RECEIVED
BLM AZ STATE OFFICE
2013 OCT 22 A 9:14
ARIZONA

Gila County Assessor Parcel Number	Legal Description
04 204-13-005-E-1	Legal Description: PAT MNG CLAIMS SEC 36 1N 14E PT ONWARD & ONWARD #2 MS3243 16. 3AC (SEE DKT 580 PAGE 77 FOR SUB-SURFACE RIGHTS)
04-204-13-005-F-0 (NOTE: Assessor lists this as 04 204-13-005-G and 04 204-13-005-H)	patent mining claims sec 36 in 14e solace #2 ms 2403 & onward #3 ms 32 43 exc n 158' of e 200' of solace #2 33. 7AC (see dkt 580 page 77 for sub-surface rights (Assessor lists 04 204-13-005-G as Legal Description: PAT MINING CLAIM ONWARD #3, MS 3243 SEC 36 T1N R14E = 20.67 AC (OUT OF 204-13-005F) FOR SUB-SURFACE RIGHTS) and 04 204-13-005-H as Legal Description: PAT MINING CLAIMS SOLACE #2, MS 2403 , LESS & EXCEPT THE NORTH 158' OF THE EAST 200' SEC 36 T1N R14E = 12.46 (OUT OF 204-13-005F)
04-204-13-016- -8	Legal Description: PAT MNG CLAIMS SEC 36 1N 14E MS3254 BLUE BELL #3 EXC PTSOLD 23. 5AC (SEE DKT 580 PAGE 77 FOR SUB-SURFACE RIGHTS)
04-204-13-017-A-0	Legal Description: PAT MNG CLAIM SEC 36 1N 14E E PT BLUE BELL #2 MS 3254 5AC (SEE DKT 580 PAGE 77 FOR SUB-SURFACE RIGHTS)
04 204-13-017-B-9	Legal Description: PAT MNG CLAIM SEC 36 1N 14E W PT BLUE BELL #2 MS 3254 EXCPT SOLD 5AC (SEE DKT 580 PAGE 77 FOR SUB SURFACE RIGHTS)
04 204-13-019- -7	Legal Description: PAT MNG CLAIM SEC 36 1N 14E SOLACE #1 MS2403 EXC BEG COR #1 TH N 25DEG 17MIN W 583.8' TH S 78DEG 18MIN W 400' TH S26DEG 45MIN W 40 0' TH S 52DEG 05MIN E 334.9' TH N 78DEG13MIN E 568.9' TO POB 11 .29AC

04 204-13-515--0

Legal Description: PT SECS 35 & 36 T1N R15E SUB SUR RTS
BELOW 40' OF REDCLOUD & SNAIL MNG CLAIMS (SEE DKT 580
PAGE 77 FOR SUB-SURFACE RIGHTS)

04 204-13-520--4

Legal Description: PAT MNG CLAIM SEC 36 1N 15E PT LONG
SHOT MS2403 SUB SURF RTS BELO W 40' ON WLY 600' 8.1AC
(SEE DKT 580 PAGE 77 FOR SUB-SURF RIGHTS)

04 204-14-012-E-4

Legal Description: PAT MINING CLAIMS SULPHIDE & SULPHIDE
#2 SUR 3254 S OF SMELTER CANYON ROAD 4AC (SEE DKT 580
PAGE 77 FOR SUB-SURFACE RIGHTS)

04 204-14-013-A-1

Legal Description: PAT MNG CLAIMS SEC 36 1N 14E SHO ME #2
COPPER CENTER & SULPHIDE#1 MS3232 EXC PT SUB. & ELY PT
OUT OF CITY LIMITS 4.28AC IPR ON (898-50-041A) (SEE DKT 580
PAGE 77 FOR SUB-SURFACE RIGHTS)

04 204-14-013-B-0
(NOTE: Assessor
lists this as 04 204-
14-013D and 04
204-14-013E)

patent mining claims sec 36 1n 14e sho me #2 copper center & sulphide
#1 ms 3232 exc pt sub & pt w of city limits 11. 5ac (see dkt 580 page 77
for sub-surface rights; (Assessor shows legal description for 04 204-14-
013D as BEG AT COR NO. 2 OF SHOW ME NO 2 MS 3232; TH S20
39'W, 620.0'; TH S20 39'W, 539.0(C); TH N39 0'54 W, 214.46'(C); TH
N25 12'30 E, 136.15'; TH N29 42'E, 30.61'; TH S60 18'E, 35.0'; TH N29
42'E, 106.1'; TH N60 18'W, 35.0'; TH N29 42'E, 120.0'; TH N60
18'W, 65.0'; TH N29 42'E, 381.02'; TH S23 20'E, 81.35'; TH S86 49'E,
16.76'; TH S75 09'E, 15.51'; TH NORTH 120.68'; TH N10 15'E, 169.92';
TH N89 59'E, 131.97' TO THE POB NESEC 36 T1N R14E; = 3.62 AC
(OUT OF 204-14-013B) and 04 204-14-013E as BEG AT COR 1 OF
SULPHIDE NO 1 MS 3232; TH N85 36'W, 676.53'(C); TH N47 27'E,
45.9'; TH WEST 440.95'(C); TH N29 39'E, 746.7'; TH N50 06'E, 30.0';
TH S39 54'E, 262.37'; TH S33 16'W, 657.48' TO THE POB NESEC 36
T1N R14E; = 4.97 AC(OUT OF 204-14-013B)

RECEIVED
COUNTY CLERK'S OFFICE
NOV 22 A 9:14
PHOENIX, ARIZONA

- 04 204-14-501-B-0 Legal Description: PT OF SECS 25 26 35 & 36 T1N R15E (UNSURVEYED) THE SUBSURFACE RIGHTS OF GREATER THAN 500' IN DEPTH OF IRON LODE; ORPHAN; CRACKER JACK; WHITE CAPTIVE; VESPER MINE & CHIEF MNG CLAIMS MS 3069 & LYNG SW OF SPRR R/W & FLLWNG DESC LINE BEG AT A PT ON NW LINE OF IRON LODE MNG CLAIM WH BEARS S 81 DEG 01 MIN W 293.9' FROM NW COR OF SAID IRON LODE TH S 83 DEG 51 MIN 30 SEC E 906.8' TH S 71 DEG 37 MIN 30 SEC E 292.2' TH S 75 DEG 39 MIN 30 SEC E 345.7' TH S 68 DEG 26 MIN 30 SEC E 232.7' TH N 35 DEG 26 MIN E 103.6' M/L TO SWLYR/W LINE OF SPRR EXC THOSE PCLS SOLD DESC IN BK TO MINES 19/25 & 39
- 04 204-14-502- -5 Legal Description: SUBSURFACE RIGHTS GREATER THEN 500 FEET SHO ME NO 2; GRAY COPPER; COPPER CENTER & SULPHIDE NO 1 UNDERLYING SUBSURFACE RIGHTS SOLD (SEE DKT 580 PAGE 77 FOR SUB-SURFACE RIGHTS)
- 04 204-15-574- -7 Legal Description: SUBSURFACE RIGHTS BELOW 500' UNDER LOT 1 OR BALANCE EASY MONEY FRAC & PT SHO ME MC SEC 25 T1N R15E DEEDS 37/621 & 623 (SEE DKT 580 PAGE 77 FOR SUBSURFACE RIGHTS)
- 04 204-16-004- -1 sho me #2 mining claim lot 1 blk 63 bk 14 pg 136 of mining deeds (see (NOTE: Assessor's records show this parcel as 04 204-16-014) dkt 580 page 77 for sub-surface rights) (Assessor's records show the legal description of 04 204-16-014 as Legal Description: SHO ME #2 MINING CLAIM LOT 1 BLK 63 BK 14 PG 136 OF MINING DEEDS (SEE DKT 580 PAGE 77 FOR SUB-SURFACE RIGHTS)
- 04 204-16-031- -0 Legal Description: BALANCE OF COPPER CNTR MNG CLAIM MINERAL SUR #3232 IN SEC 36 1N 14 E NE NE (SEE DKT 580 PAGE 77 FOR SUB-SURFACE RIGHTS)
- 04 204-16-035- -2 Legal Description: PT NW4 SEC 31 1N 15E PT WITHIN WESTWARD ADD SEC NUMBERED LOTS (SEE DKT 580 PAGE 77 FOR SUB-SURFACE RIGHTS)
- 04 206-16-036- -5 Legal Description: PT COPPER CENTER MC SEC 36 1N 14E COM AT PNT FROM WH SW COR SEC 30 1N 15E BEARS N 20 DEG 27 MIN 30 SEC E 685.3' TH S 20 DEG 34 MIN E 96.2' TO POB TH S 20 DEG 34 MIN E 145.6' TH N 74 DEG 35 MIN W 247.8' TO RR R/W TH N 69 DEG 26 MIN E 200' (SEE DKT 580 PAGE 77 FOR SUB-SURFACE RIGHTS)

DIVISION OF REVENUE
 RECEIVED
 A 9 14
 OFFICE

- 04 206-08-005- -6 Legal Description: PAT MINING CLAIM S H VAN SLYCK PAT #91944 BAL OF THE SHO ME SEC 3 0 1N 15E AC FRACT (SEE DKT 580 PAGE 77 FOR SUB-SURFACE RIGHTS)
- 04 206-23-501- -2 Legal Description: SUBSURF RIGHTS BELOW 500' ON PT MYRTLE PAT MNG CLAIM SW SEC 30 T 1N R15E COM W4 COR SEC 30 TH S 27DEG 59MIN E 790'TH S 69DEG 15MINE 603.81' TO POB TH S 69DEG 15MIN E 464.76' TH S 53DEG 42MINW 17.21' TH S 36DEG 18MIN E 321.16' TH S 62DEG 55MIN W 272.1 ' TH N 162.23' TH W 818.83' TH N 69DEG 15MIN W 62.75' TH N 5 3DEG 42MIN E 631.6' TO POB; ALSO BEG ON LINE 3-4 AT N LINE LO T 4 TH E 818.83' TH S 162.23' TH S 62DEG 55MIN W 187.84' TO COR # 3TH N 69DEG 15MIN W 696.95' TO POB EXC RR R/W SUBSURF RIGHTS BELOW 40' LOT 4 PT SW SW SEC 30 T1N R15E EXC BEGSW COR SEC 30 T H N 260' TH S 36DEG 22MIN 20SEC E 169.28' TO SP R/W TH ALNG R/W T O S BNDRY SEC 30 TH W ALNG S BNDRY TO POB ALSO LOT 8 SEC 30 NW SW
- 04 206-23-502- -5 Legal Description: SUBSURFACE RIGHTS PART EASY MONEY FRAC IN SEC 25 T1N R14E DEEDS 37 /621 & 623 (SEE DKT 580 PAGE 77 FOR SUB-SURFACE RIGHTS)
- 04 206-23-504- -1 Legal Description: SUBSURFACE RIGHTS BELOW 500' ON PT SHO ME CLAIM BEG AT PTFROM WHI CH SW COR SEC 30 T1N R15E BEARS S 42DEG 25MIN E 420.02' TH N 36DEG 23MIN W 390' TH N 53DEG 37MIN E 125'TH S 36DEG 23MIN E 390' TH N 53DEG 37MIN E 75' TH S 36DEG 23MIN E 29' TH S 20DEG 39MIN W 1 78.8' TH N 36DEG 23MIN W 100.24' TH S 53DEG 37MIN W 50' TO POB
- 04 206-23-505- -4 Legal Description: SUBSURFACE RIGHTS BELOW 40' ON SHO ME CLAIM M S 2540 EXC PCLS SOL D (SEE DKT 580 PAGE 77 FOR SUB-SURFACE RIGHTS)
- 04 206-07-502- -9 Legal Description: SUBSURFACE RIGHTS BELOW 40' OF SW SW & NW SW EXC N2 N2 NWSW SEC 3 3 T1N R15E 67.6AC
- 04 206-07-503- -2 Legal Description: SUBSURFACE RIGHTS BELOW 40' E2 SE; E2 NW SE & SW SE EXCNW NW SWSE SEC 33 T1N R15E 131.3AC

RECEIVED
 MAR 11 1961
 A 9:11
 COUNTY CLERK'S OFFICE

- 04 206-08-501- -9 Legal Description: PT OF SE OF SEC 30 1N 15E LYNG S OF RR & S
& E OF BUENAVISTA TE RR OF TOWN OF MIAMI (SEE DKT 580
PAGE 77 FOR SUB-SURFACE RIGHTS)
- 04 206-08-503- -5 Legal Description: SEC 30 1N 15E SUBSUR RIGHTS IN PCL LYNG
IN SENW OF SEC 30PCL BEIN G BOUNDED ON S BY MIAMI
CITY LIMITS PCL BEING PT OF PCL DESC 27/2 75 (SEE DKT 580
PAGE 77 FOR SUB-SURFACE RIGHTS)
- 04 206-08-504- -8 Legal Description: SEC 30 1N 15E SUBSUR RIGHTS IN PCL LYNG
IN SW NE OF SEC30 BEINGBOUNDED ON THE S BY MIAMICITY
LIMITS PCL BEINGPT OF PCL DESC I N 27/275
- 04 206-08-505- -1 Legal Description: SEC 30 1N 15E SUBSUR RIGHTS IN PCL LYNG
IN SE NE SEC 30BOUNDED ON S BY MIAMI CITY LIMITS PCL
BEING PT OF PCLDESC IN 27/275
- 04 206-08-506- -4 Legal Description: BEG SE COR NW4 SEC 30 TH S 89DEG 58MIN W
1267.16' TO 'SWCOR SE N W TH N 0DEG 7MIN 7SEC W 799.82' TO
NE COR REDSPRINGS & SE CORS & JOHNS #2 TH S 78DEG
25MIN E 153.44' TH S 78DEG 25MIN E 540.2 6' TH S 1DEG 03MIN
20SEC E 319.28' TH N 57DEG 40MIN E 1364. 77' TH S 35DEG
50MIN E 594.9' TH S 35DEG 50MIN E 5.1' TH N 57DE G 40MIN E
1500'TH S 35DEG 50MIN E 175.13' TH N 57DEG 35MIN E 21 9.45'
TH S 1DEG 02MIN 20SEC W 1354.95' TH S 89DEG 58MIN 38SEC
W2323.3' TH S 89DEG 58MIN 38SEC W 161.67' TO POB LESS PTS N
OF MI AMI TWNS LIMITS 67.4AC 11/372 SUBSURF RIGHTS
ONLY
- 04 206-08-507-A-6 Legal Description: SUBSURFACE RIGHTS POR NWLY/2 OF THE S/2
SW/4 THE SE/4 OF SEC 29 T1N R15E. OUT OF 206-08-507
- 04 206-08-507-B5 Legal Description: POR SELY/2 OF THE S/2 SE/4 & THE SE4 OF SEC
29 T1N R15E SUBSURFACE ONLY OUT OF 206-08-507
- 04 206-13-501- -3 Legal Description: SUBSUR RIGHTS PT OF VAN DYKE PAT
#284767 BEING PT OF NWSE OF SE C 30 1N 15E LYNG SE OF
ARIZ EASTERN RR R/W & LYNGN OF MILTON ADD (NOW
ABANDONED)(SEE DKT 580 PG 77 FOR SUB-SURFACE RIGHTS)

RECEIVED
COUNTY CLERK'S OFFICE
122 A 916

- 04 206-13-502- -6 Legal Description: SUB SURF RIGHTS PT OF VAN DYKE PAT #248767 BEING PT OF THE NW S E OF SEC 30 IN 15E LYNG SE OF AZ EASTERN RR R/W &N OF MOUNTAIN VI EW SUB(SEE DKT 580 PG 77 FOR SUB-SURFACE RIGHTS)
- 04 206-18-141- -6 Legal Description: SUR RIGHTS IN PCL LYNG E OF KENNEY DRIVE OF RED SPRINGSADD TO O RIG TWNS OF MIAMI IN SEC 30SW NW T1N R15E
- 04 206-18-501- -8 Legal Description: SUB SUR RTS BELOW 200' IN TRI IN NW SW SEC 30 DESC 2AC
- 04 206-19-501- -1 Legal Description: SUBSURF RIGHTS BELOW 40' OF PT SEC 30 T1N R15E BEG SW CORSE NW SE C 20 TH N 0DEG 07MIN W 799.82' TO NE COR RED SPRINGS ADD TH N78DEG 25MIN W TO NW COR RED SPRINGS ADD TH S 01DEG 02MIN E 1578. 2' TH S 39DEG 22MIN E 260' TH S69DEG 15MIN E 602.55' TO E BNDRYRED SPRINGS ADD TH S69DEG 15MIN E 551.1' TH S 62DEG 55MIN W 163.1' TH N 89DEG52MIN E 1283.5' TO SE COR ORIGINAL TWNS MIAMI THN 0DEG7MIN W 1312.9' TO NE COR ORIGINAL TWNS MIAMI TH S 89DEG44MIN W 1279.7' TO POB MINES 17/86 90.26AC
- 04 206-21-501- -6 Legal Description: SUBSURFACE RIGHTS BELOW 500' LOTS 1, 2, 3 & 4 OF BLOCK 4 HIGH SCHOOL ADDITION PLAT 55
- 04 206-21-502- -9 Legal Description: SUBSURFACE RIGHTS BELOW 500 OF LOTS 1 & 2 BLOCK 5 HIGH SCHOOL ADDITION PLAT 55, SEC 30 TIN R15E
- 04 206-21-503- -2 Legal Description: SUBSURFACE RIGHTS BELOW 500', ALL OF BLK 6 OF HIGH SCHOOL ADDITION PLAT 135
- 04 206-21-504- -5 Legal Description: SUBSURFACE RIGHTS BELOW 500', LOTS 2, 3, 4, 5, 6, 7 & 8 OF BLOCK 8, HIGH SCHOOL ADDITION PLAT 55
- 04 206-21-505- -8 Legal Description: SUBSURFACE RIGHTS BELOW 500' OF LOTS 3, 4, 5, 6, 7 & 8 BLOCK 9 IN HIGH SCHOOL ADDITION PLAT 135
- 04 206-21-506- -1 Legal Description: SUBSURFACE RIGHTS BELOW 500' OF LOTS 1 THRU 19 OF BLOCK 10 IN HIGH SCHOOL ADDITION PLAT 55

RECEIVED
 COUNTY CLERK'S OFFICE
 2010 OCT 23 A 9 14

04 206-21-507- -4 Legal Description: SUBSURFACE RIGHTS BELOW 500 OF LOTS 4
& 5 OF BLOCK 11 OF 'HIGH SCHOOL ADDITION PLAT 135

04 206-21-508- -7 Legal Description: SUBSURFACE RIGHTS BELOW 500' OF ALL OF
BLOCK 12 OF HIGH SCHOOL ADDITION PLAT 55

04 206-21-509- -0 Legal Description: SUBSURFACE RIGHTS BELOW 500' OF LOTS 1,
2, 3, 5, 6, 7, 8 & 9 OF BLOCK 13 IN HIGH SCHOOL ADDITON PLAT
55

04 206-21-510- -2 Legal Description: SUBSURFACE RIGHTS BELOW 500' IN ALL OF
BLOCK 14 OF HIGH SCHOOL ADDITION PLAT 55

04 206-21-511- -5 Legal Description: SUBSURFACE RIGHTS BELOW 500' IN ALL OF
BLOCK 15 OF HIGH SCHOOL ADDITION PLAT 55

04 206-21-512- -8 Legal Description: SUBSURFACE RIGHTS BELOW 200' HIGH
SCHOOL ADDITION ALL OF BLK 16

04 206-21-513- -1 Legal Description: SUBSURFACE RIGHTS BELOW 500'HIGH
SCHOOL ADDITION ALL BLK 17

04 206-21-514- -4 Legal Description: SUBSURFACE RIGHTS BELOW 500'HIGH
SCHOOL ADDITION ALL OFBLK 18

RECEIVED
BLM AZ STATE OFFICE
2013 OCT 22 A 9:14
NICHOLE M. BROWN

EXHIBIT B

Any and all interest in and to the following surface rights located in Township 1 North, Ranges 14 and 15 East, Gila and Salt River Meridian, Gila County, Arizona, granted to Bennu Properties, LLC by that certain Judgment dated September 14, 2011, and that certain Partial Judgment dated November 23, 2011, as represented by the following Gila County Assessor Tax Parcel Numbers:

Gila County Assessor Parcel Number	Legal Description
04 206-17-026-C-0	Legal Description: POR OF SW SE NW SEC 30 T1N R15E; THE POR SW OF MIAMI TWN LMTS IN SW SE NW SEC 30; EXC BEG NE COR LT 71 MARS ADD; TH N 36D18' W 166'; TH S 53D42' W 65'; TH S 32D50' E 166.25'; TH N 53D42' E 75' POB; & EXC COM NE COR MAR ADD LT 71; TH N 36D18' W 200' POB; TH N 32D53' W 251.25'; TH N 43D09' W 176.25'; TH N 59D58' W 46.50'; TH ALG A LEFT CURV 76.50'; TH S 33D46' E 43.10'; TH N 52D E 11.10'; TH S 40D54' E 178'; TH S 22D24' E 96.90'; TH S 53D42' W 64.50'; TH S 75D03' E 13.40'; TH S 70D34' E 139.45'; TH N 53D42' E 60.90' POB; EXC BEG SE COR LT 95 RED SPRINGS ADD; TH N 65D54' W 34.40'; TH S 75D03' E 203.50'; TH S 70D34' E 50'; TH S 61D02' E 84.30'; TH S 44D59' E 27.60'; TH S 35D41' W 66.90'; TH N 46D34' W 108.30'; TH S 31D28' W 45.20'; TH N 60D21' W 156'; TH S 68D51' W 57.10'; TH N 26D06' W 86' POB; ALSO EXC ANY PT OF THE ORIG TWST OF MIAMI; RED SPRINGS ADD AND MARS ADD; APPROX 3.29
04 206-18-007- -1	Legal Description: RED SPRINGS ADD LOT 513 BLK 26
04 206-18-062- -0	Legal Description: RED SPRINGS ADD LOT 632 BLK 37
04 206-18-066- -2	Legal Description: RED SPRINGS ADD LOT 640 BLK 37
04 206-18-067- -5	Legal Description: RED SPRINGS ADD LOT 642 BLK 37
04 206-18-068- -8	Legal Description: RED SPRINGS ADD LOT 644 BLK 37
04 206-18-089- -9	Legal Description: RED SPRINGS ADD LOT 116 BLK 38
04 206-18-090- - 1	Legal Description: RED SPRINGS ADD LOTS 641 643 BLK 38

RECEIVED
 BLM AZ STATE OFFICE
 2013 OCT 22 A 9:14

04 206-18-092-A-6 Legal Description: RED SPRINGS ADD ALL OF BLK 39 LESS LOT 89;EXC POR LYING S OF TAX AREA CODE 4000;=0.93 AC M/L (OUT OF 206-18-092)

04 206-18-092-B-5 Legal Description: RED SPRINGS ADD ALL OF BLK 39 LESS LOT 89;EXC POR LYING N OF TAX AREA CODE 4030;=1.32 AC M/L (OUT OF 206-18-092)

04 206-18-093-A-9 Legal Description: RED SPRINGS ADD ALL OF BLK 40;ESC POR LYING S OF TAX AREA CODE 4000;=1.13 AC M/L (OUT OF 206-18-093)

04 206-18-093-B-8 Legal Description: RED SPRINGS ADD ALL OF BLK 40;EXC POR LYING N OF TAX AREA CODE 4030;=0.15 AC M/L (OUT OF 206-18-093)

04 206-18-094- -3 Legal Description: RED SPRINGS ADD LOT 117 BLK 41

04 206-18-095-A-5 Legal Description: RED SPRINGS ADD OF BLK 41 LESS LOT 117;EXC POR LYING S OF TAX AREA CODE 4000;=1.15 AC M/L (OUT OF 206-18-095)

04 206-18-095-B-4 Legal Description: RED SPRINGS ADD ALL OF BLK 41 LESS LOT 117;EXC POR LYING N OF TAX AREA CODE 4030;=0.80 AC M/L (OUT OF 206-18-095)

04 206-18-098- -5 Legal Description: RED SPRINGS ADD LOTS 633 635 637 639 641 643 645 BLK 41

04 206-18-099- -B Legal Description: RED SPRINGS ADD LOT 724 BLK 41

04 206-18-102- -3 Legal Description: RED SPRINGS ADD LOTS 728 730 BLK 41

04 206-18-104- -9 Legal Description: RED SPRINGS ADD LOT 753 BLK 43

04 206-18-105-A-1 Legal Description: LOT 757 AND POR LOT 755 BLK 42 LYING N & W OF SUMMIT AVE;=0.16 AC M/L (OUT OF 206-18-105)

04 206-18-105-B-0 Legal Description: SRLY POR LOT 755 BLK 42;BOUND BY WEST BNDRY OF RED SPRINGS ADD ON WEST AND SUMMIT AVE R/W ON EAST;=0.003 AC M/L(OUT OF 206-18-105)

04 206-18-106- -5 Legal Description: RED SPRINGS ADD LOTS 759 761 763 765

04 206-18-108- -1 Legal Description: RED SPRINGS ADD LOT 751 BLK 43

RECEIVED
 BLM AZ STATE OFFICE
 2011 OCT 22

04 206-18-110- -6 Legal Description: RED SPRINGS ADD LOT 703 LESS W 7' BLK 44

04 206-18-111- -9 Legal Description: RED SPRINGS ADDITION LOTS 705707BLK44

04 206-18-133- -3 Legal Description: RED SPRINGS ADD PCL IN N OF & ADJ TO LOT
722 BLK 44

04-206-18-115- -1 Legal Description: RED SPRINGS ADD W 7' LOT 703; BAL LOT 709
BLK 44 197/103 197/104 310/289

04 206-17-027- -6 Legal Description: PCL OF LAND LYNG N OF MIAMI AVE(ALSO
KNOWN AS MEXICANCANYON) & S OF MIAMI TOWN LIMITS
BNDRY IN SW SE NW SEC 301N 15E

04 206-18-017-A-9 Legal Description: RED SPRINGS ADD LOTS
94,96,98,100,102,104,105,106,108,110,112,114 116,118,120;LOT 122
WITH NE4 OF SW4 SEC 30;EXC THAT POR MYRTLE PAT LODE
MNG CLAIM SITUATE IN SAID SUB ALL IN BLK 28;EXC THAT
POR LYING S OF TAX AREA CODE 4000;=0.41 AC M/L (OUT OF
206-18-017)

04 206-18-017-B-8 Legal Description: RED SPRINGS ADD LOTS
94,96,98,100,102,104,106,108,110,112,114, 116,118,120;LOT 122
WITH NE 4 OF SW4 SEC 30 SEC THAT POR MYRTLE PAT LODE
MNG CLAIM SITUATE IN SAID SUB ALL IN BLK 28;EXC THAT
POR LYING N OF TAX AREA CODE 4030;=0.82 AC M/L(OUT OF
206-18-017)

04 206-18-018- -3 Legal Description: RED SPRINGS ADD LOTS 124 126 128 130 &
FRAC N OF 132 BLK 28

04 206-18-141- -6 Legal Description: SUR RIGHTS IN PCL LYNG E OF KENNEY
DRIVE OF RED SPRINGSADD TO O RIG TWNS OF MIAMI IN SEC
30SW NW T1N R15E

04 206-18-142- -9 Legal Description: PT SW NW SEC 30 T1N R15E; BEG AT NE COR
LOT 120 OF RED SPRINGS ADD; TH N 24D33' W 168.55'; TH S
78D25' E 278.70'; TH S 0D08' W 282.78'; TH N 89D51' W 135.77'; TH
N 19D47' W 196.70' TO POB; APPROX 1.39 AC M/L

RECEIVED
 PLAZA STAFF OFFICE
 JUN 01 22 A 9:14

EXHIBIT A

The Property consists of the following described unpatented mining claims situated in the Miami Mining District, Gila County, Arizona, the names of which, the serial numbers assigned by the Arizona State Office of the Bureau of Land Management and the book and page of recording of the location notices thereof in the office of the Gila County Recorder's Office are as follows:

RECEIVED
 BLM ARIZONA STATE OFFICE
 2013 OCT 22 AM 9:14
 PHOENIX ARIZONA

Claim Name	BLM/ AMC#	Location Date	Gila County #	Section	Township	Range
MIA-1	AMC405285	11/12/2010	2010-012604	29, 30, 31, 32	1 North	15 East
MIA-2	AMC405286	11/12/2010	2010-012605	30, 31	1 North	15 East
MIA-3	AMC405287	11/12/2010	2010-012606	30, 31	1 North	15 East
MIA-4	AMC405288	11/12/2010	2010-012607	30, 31	1 North	15 East
MIA-5	AMC405289	11/12/2010	2010-012608	30, 31	1 North	15 East
MIA-6	AMC405290	11/12/2010	2010-012609	30, 31	1 North	15 East
MIA-7	AMC405291	11/12/2010	2010-012610	30, 31	1 North	15 East
MIA-8	AMC405292	11/12/2010	2010-012611	30, 31	1 North	15 East
MIA-9	AMC405293	11/12/2010	2010-012612	31	1 North	15 East
MIA-10	AMC405294	11/12/2010	2010-012613	31	1 North	15 East
MIA-11	AMC405295	11/14/2010	2010-012647	31	1 North	15 East
MIA-12	AMC405296	11/14/2010	2010-012648	31	1 North	15 East
MIA-13	AMC405297	11/12/2010	2010-012614	31, 36	1 North	15 East, 14 East
MIA-14	AMC405298	11/12/2010	2010-012615	31	1 North	15 East
MIA-15	AMC405299	11/12/2010	2010-012616	31	1 North	15 East
MIA-16	AMC405300	11/14/2010	2010-012649	31	1 North	15 East
MIA-17	AMC405301	11/14/2010	2010-012650	31	1 North	15 East
MIA-18	AMC405302	11/12/2010	2010-012617	31, 36	1 North	15 East, 14 East
MIA-19	AMC405303	11/12/2010	2010-012651	31, 1	1 North, 1 South	15 East, 14 East
MIA-20	AMC405304	11/12/2010	2010-012652	31, 1	1 North, 1 South	15 East, 14 East
MIA-21	AMC405305	11/13/2010	2010-012653	31, 1	1 North, 1 South	15 East, 14 East
MIA-22	AMC405306	11/13/2010	2010-012654	31, 1	1 North, 1 South	15 East, 14 East
MIA-23	AMC405307	11/13/2010	2010-012655	31, 36, 1	1 North, 1 North, 1 South	15 East, 14 East, 14 East
MIA-24	AMC405308	11/13/2010	2010-012656	36, 1, 2	1 North, 1 South	14 East

MIA-25	AMC405309	11/13/2010	2010-012657	36, 1, 2	1 North, 1 South	14 East
MIA-26	AMC405310	11/13/2010	2010-012658	36, 1, 2	1 North, 1 South	14 East
MIA-27	AMC405311	11/13/2010	2010-012659	36, 1	1 North, 1 South	14 East
MIA-28	AMC405312	11/13/2010	2010-012660	36, 1	1 North, 1 South	14 East
MIA-29	AMC405313	11/13/2010	2010-012661	36, 1	1 North, 1 South	14 East
MIA-30	AMC405314	11/13/2010	2010-012662	36, 1	1 North, 1 South	14 East
MIA-31	AMC405315	11/13/2010	2010-012663	36, 1	1 North, 1 South	14 East
MIA-32	AMC405316	11/14/2010	2010-012664	36	1 North	14 East
MIA-33	AMC405317	11/14/2010	2010-012665	36	1 North	14 East
MIA-34	AMC405318	11/14/2010	2010-012666	36	1 North	14 East
MIA-35	AMC405319	11/12/2010	2010-012618	36	1 North	14 East

I:\FILES\DOCS\BELL19\120696\DOC\MU6532.DOC

RECEIVED
 DIMAS STATE OFFICE
 2012 OCT 22 A 9:14

EXHIBIT B
Articles of Amendment
[attached]

RECEIVED
BLM AZ STATE OFFICE

2013 OCT 22 A 9:14

PHOENIX, AZ

AUG 28 2013 12:30 PM SNELL AND WILMER LLP 2400041294 10

AZ Corp. Commission



04366214

AZ CORPORATION COMMISSION
FILED

AUG 28 2013

FILE NO: 1779101-3

DO NOT WRITE ABOVE THIS LINE; RESERVE FOR ACC USE ONLY

**ARTICLES OF AMENDMENT
FOR-PROFIT CORPORATION**
Read the Instructions C014

RECEIVED
BLM/AZ STATE OFFICE

2013 OCT 22 A 9:14
PHOTO COPY

1. **ENTITY NAME** - give the exact name of the corporation as currently shown in A.C.C. records?

Copper Fox Van Dyke Co.

2. **A.C.C. FILE NUMBER:** 17791013

Find the A.C.C. file number on the upper corner of filed documents OR on our website at: <http://www.azcc.com/2400041294.html>

3. **Date on which the attached amendment was adopted:** 08/22/2013

4. **Does the amendment provide for an exchange, reclassification or cancellation of issued shares?**
 Yes - go to number 4.1 and continue. No - go to number 5 and continue.

4.1 **If your answer to number 4 was "yes," does the amendment contain provisions for implementing the exchange, reclassification or cancellation of issued shares?**
 Yes - go to number 5 and continue. No - go to number 4.2 and continue.

4.2 **If your answer to number 4.1 was "no," you must provide a statement of the provisions for implementing the exchange, reclassification or cancellation of issued shares - attach a separate sheet with the statement.**

5. **Check one box concerning approval of the amendment and follow instructions (review the Instructions C014 for information about voting groups):**

- Approved by incorporators or board of directors without shareholder action, and shareholder approval was not required or no shares have been issued- go to number 6.
- Approved by shareholders but not voting groups - complete numbers 5.1 and 5.2.
- Approved by shareholders and voting groups - complete numbers 5.1, 5.2, and 5.3.
- Approved by voting group(s) only - complete numbers 5.1 and 5.3.

5.1 **Shares** - list below each class and/or series of shares and the total number of outstanding shares for each class or series (example: common stock, 100 shares). If more space is needed, check this box and complete and attach the Shares Issued Attachment form C097.

CLASS	SHARES	TOTAL
Common	0	100
CLASS	SHARES	TOTAL
CLASS	SHARES	TOTAL
CLASS	SHARES	TOTAL
CLASS	SHARES	TOTAL

5.2 Shareholder approval (all blanks must be filled in)

Total votes entitled to be cast	Votes in favor that were sufficient for approval of amendments	Votes against amendments
100	100	0

5.3 Voting Groups - complete each blank below for each voting group. Review the Instructions C014 for information about voting groups. If more space is needed, check this box and complete and attach the Voting Attachment form C089.

Voting Group (class / series)	Total votes in voting group	Transferable votes at meeting	Votes in favor that were sufficient for approval of amendments	Votes against amendments

RECEIVED
BLM AZ STATE OFFICE
2013 OCT 22 A 9:15
PHOENIX, ARIZONA

6. A copy of the corporation's amendment must be attached to these Articles.

SIGNATURE: By checking the box marked "I accept" below, I acknowledge under penalty of perjury that this document together with any attachments is submitted in compliance with Arizona law.

I ACCEPT

Catherna Henderson

August 22, 2013

REQUIRED - check only one:

<input type="checkbox"/> I am the Chairman of the Board of Directors of the corporation filing this document.	<input checked="" type="checkbox"/> I am a duly-authorized Officer of the corporation filing this document.	<input type="checkbox"/> I am a duly authorized Membership trustee, receiver, or other court-appointed fiduciary for the corporation filing this document.
---	---	--

Filing Fee: \$25.00 (regular processing) Expedited processing - add \$35.00 to filing fee. All fees are non-refundable - see Instructions.	Mail: Arizona Corporation Commission - Corporate Filings Section 1300 W. Washington St., Phoenix, Arizona 85007 Fax: 602-542-4100
--	---

Please be advised that the Arizona Corporation Commission is a public agency and its records are open to public inspection. If you have questions after reading the Instructions, please call 602-542-3000 or (within Arizona only) 800-252-5400.

NOV 20 2013 12:20 PM STATE OF ARIZONA DEPT OF REVENUE

EXHIBIT A
AMENDMENT TO THE
ARTICLES OF INCORPORATION OF
COPPER FOX VAN DYKE CO.

Article "First" of the Articles of Incorporation is hereby amended to read as follows:

"FIRST: The name of the Corporation is Desert Fox Van Dyke Co."

RECEIVED
DLM AZ STATE OFFICE
2013 OCT 22 A 9:15
PHOENIX, ARIZONA

1015013.1

Snell & Wilmer

LLP
LAW OFFICES

One South Church Avenue
Suite 1500
Tucson, Arizona 85701-1630
520.882.1200
520.884.1294 (Fax)
www.swlaw.com

James P. Allen, Esq.
(801) 257-1956
jpalen@swlaw.com

September 18, 2013

United States Department of the Interior
Bureau of Land Management
Attn: Adjudicator
Arizona State Office
One North Central Avenue
Suite 800
Phoenix, Arizona 84005-4427

RECEIVED
BLM AZ STATE OFFICE
2013 OCT 22 A 9:15
PHOENIX, ARIZONA

RE: Copper Fox Sombrero Butte Co.


Dear Sir or Madam:

This Firm represents Copper Fox Sombrero Butte Co. (the "Corporation"), which is the owner of 38 unpatented mining claims located in Pinal County, Arizona, as set forth on the attached Exhibit A.

This letter is to notify the Department that the Corporation has changed its name to Desert Fox Sombrero Butte Co. A copy of the approved name change from the Arizona Corporation Commission is attached as Exhibit B.

Please contact me at (801) 257-1959 if you have any questions or need anything further to complete the transfer.

Very truly yours,



James P. Allen

JPA:jmc
Enclosures

EXHIBIT A

The Property consists of the following described unpatented mining claims situated in the Bunker Hill Mining District, Pinal County, Arizona, the names of which, the serial numbers assigned by the Arizona State Office of the Bureau of Land Management and the book and page of recording of the location notices thereof in the office of the Pinal County Recorder's Office.

RECEIVED
 BLM AZ STATE OFFICE
 2013 OCT 22 9:15 AM
 PINAL COUNTY, ARIZONA

Claim Name	BLM/ AMC#	Filing Date	Pinal County Fee #	Section	Township	Range
Max 5	371538	4/21/2006	2006-031771	23	8 South	18 East
Max 6	371539	4/21/2006	2006-031772	23	8 South	18 East
Max 7	371540	4/21/2006	2006-031773	23	8 South	18 East
Max 8	371541	4/21/2006	2006-031774	23	8 South	18 East
Max 9	371542	4/21/2006	2006-031775	23	8 South	18 East
Max 10	371543	4/21/2006	2006-031776	23	8 South	18 East
Max 11	371544	4/21/2006	2006-031777	23	8 South	18 East
Max 12	371545	4/21/2006	2006-031778	23	8 South	18 East
Max 13	371546	4/21/2006	2006-031779	23	8 South	18 East
Max 14	371547	4/21/2006	2006-031780	23	8 South	18 East
Max 15	371548	4/21/2006	2006-031781	23	8 South	18 East
Max 16	371549	4/21/2006	2006-031782	23	8 South	18 East
Max 17	371550	4/21/2006	2006-031783	23	8 South	18 East
Max 18	371551	4/21/2006	2006-031784	23	8 South	18 East
Max 19	371552	4/21/2006	2006-031785	23	8 South	18 East
Max 20	371553	4/21/2006	2006-031786	23	8 South	18 East
Max 21	371554	4/21/2006	2006-031787	23	8 South	18 East
Max 22	371555	4/21/2006	2006-031788	23	8 South	18 East
Max 23	371556	4/21/2006	2006-031789	23	8 South	18 East
Max 24	371557	4/21/2006	2006-031790	23	8 South	18 East
Max 25	371558	4/21/2006	2006-031791	23	8 South	18 East
Max 26	371559	4/21/2006	2006-031792	23	8 South	18 East
Max 27	371560	4/21/2006	2006-031793	23	8 South	18 East
Max 28	371561	4/21/2006	2006-031794	23	8 South	18 East
Max 29	371562	4/21/2006	2006-031795	23	8 South	18 East
Max 30	371563	4/21/2006	2006-031796	23	8 South	18 East
Max 31	371564	4/21/2006	2006-031797	23	8 South	18 East
Max F1	371533	4/21/2006	2006-027209	23	8 South	18 East
Max F2	371534	4/21/2006	2006-027210	23	8 South	18 East
Max F3	371535	4/21/2006	2006-027211	23	8 South	18 East
Max F4	371536	4/21/2006	2006-027212	23	8 South	18 East
Max F5	371537	4/21/2006	2006-027213	23	8 South	18 East

AMY 7	396287	12/16/2008	2008-119817	26	8 South	18 East
AMY 9	396288	12/16/2008	2008-119819	26	8 South	18 East
AMY 11	396289	12/16/2008	2008-119821	26	8 South	18 East
AMY 13	396290	12/16/2008	2008-119823	26	8 South	18 East
AMY 15	396291	12/16/2008	2008-119825	26	8 South	18 East
AMY 17	396292	12/16/2008	2008-119827	26	8 South	18 East

76

I:\FILES\DOCS\BELL19\120698\DOCMU3553.DOC

RECEIVED
BLM AZ STATE OFFICE
2013 OCT 22 A 9:15
PHOENIX, ARIZONA

396287-396292

60

AMC 357560 AMC 358746
 357853 359987
 357871 360058
 357873
 358032
 358745

EXHIBIT A

The Property consists of the following described unpatented mining claims (Part I) and patented mining claims (Part II) situated in the Bunker Hill Mining District, Pinal County, Arizona (Gila & Salt River Meridian).

Part I: Unpatented Mining Claims:

Claim Name	BLM Serial No.	Filing Date	Section	Township	Range
Magma Chief Ext.	AMC357560	3/5/2003	23	8 South	18 East
Battle Axe	AMC357561	3/5/2003	23	8 South	18 East
Kin Sabie	AMC357562	3/5/2003	23	8 South	18 East
Sunset	AMC357853	4/11/2003	23	8 South	18 East
Jewel	AMC357854	4/11/2003	23	8 South	18 East
Hot Foot Johnny	AMC357871	4/11/2003	23	8 South	18 East
Bagdad MS3601	AMC357873	4/28/2003	23	8 South	18 East
Copper Reef No. 2	AMC357874	4/28/2003	23	8 South	18 East
Copper Ridge	AMC358745	10/10/2003	23	8 South	18 East
Copper Ridge 1	AMC358746	10/10/2003	23	8 South	18 East
Lookout MS3601	AMC358032	5/12/2003	23	8 South	18 East
Sunday	AMC357875	4/28/2003	23	8 South	18 East
Sunset 1	AMC359987	2/5/2004	23	8 South	18 East
Sunset 2	AMC359988	2/5/2004	23	8 South	18 East
Sunset 3	AMC359989	2/5/2004	23	8 South	18 East
Copper Triangle	AMC360058	2/16/2004	23	8 South	18 East
Red Mountain	AMC359990	2/5/2004	23	8 South	18 East

Part II: Patented Claims:

Name	Patent No.	M.S. No.	Pinal County Parcel No.	Section	Township	Range
Audacious Lode	845725	3602	306-31-0030	23	8 South	18 East
Grand Duke	647064	3272	306-31-0020	14, 23	8 South	18 East
Gulch Copper	647064	3272	306-31-0020	14, 23	8 South	18 East

17 claims belong to Silver Nickel cannot transfer fee iam with 398 code

RECEIVED
 BLM AZ STATE OFFICE
 2013 OCT 22 A 9:10
 PINAL COUNTY ARIZONA

Letter - #11
 Trans cannot be transferred on 17 claims
 money earned on 398 code

357560 - 562
 357853 - 899
 357871 -
 357873 - 775
 358745 - 746
 358032
 359987 - 990
 360058

EXHIBIT B
Articles of Amendment
[attached]

RECEIVED
BLMAZ STATE OFFICE

2013 OCT 22 A 9:15

PHOENIX, ARIZONA



04366215

**AZ CORPORATION COMMISSION
FILED**

AUG 26 2013

FILE NO-1779104-6

RECEIVED
BLM AZ STATE OFFICE

2013 OCT 22 A 9: 5

PHOENIX, ARIZONA

DO NOT WRITE ABOVE THIS LINE RESERVED FOR ACE LDM ONLY.

**ARTICLES OF AMENDMENT
FOR-PROFIT CORPORATION**
Read the Instructions C0141

1. **ENTITY NAME** - give the exact name of the corporation as currently shown in A.C.C. records:

Copper Fox Sombrero Bull Co.

2. **A.C.C. FILE NUMBER:** 17791046

Find the A.C.C. file number on the upper corner of filed documents OR on our website at: <http://www.azcc.gov/divisions/corporations>

3. **Date on which the attached amendment was adopted:** 08/22/2013

4. **Does the amendment provide for an exchange, reclassification or cancellation of issued shares?**
 Yes - go to number 4.1 and continue. No - go to number 5 and continue.

4.1 **If your answer to number 4 was "yes," does the amendment contain provisions for implementing the exchange, reclassification or cancellation of issued shares?**
 Yes - go to number 5 and continue. No - go to number 4.2 and continue.

4.2 **If your answer to number 4.1 was "no," you must provide a statement of the provisions for implementing the exchange, reclassification or cancellation of issued shares - attach a separate sheet with the statement.**

5. **Check one box concerning approval of the amendment and follow instructions (review the Instructions C0141 for information about voting groups):**

- Approved by incorporators or board of directors without shareholder action, and shareholder approval was not required or no shares have been issued- go to number 6.
- Approved by shareholders but not voting groups - complete numbers 5.1 and 5.2.
- Approved by shareholders and voting groups - complete numbers 5.1, 5.2, and 5.3.
- Approved by voting group(s) only - complete numbers 5.1 and 5.3.

5.1 **Shares** - list below each class and/or series of shares and the total number of outstanding shares for each class or series (example: common stock, 100 shares). If more space is needed, check this box and complete and attach the **Shares Issued Attachment form C097**.

Class	Series	Shares	Total
Common		0	100

RECEIVED
BLM AZ STATE OFFICE
2013 OCT 22 A 9:15
PHOENIX, ARIZONA

5.2 Shareholder approval (all blanks must be filled in):

Total votes entitled to be cast	Votes in favor that were sufficient for approval of amendments	Votes against amendments
100	100	0

5.3 Voting Groups - complete each blank below for each voting group. Review the Instructions (C014) for information about voting groups. If more space is needed, check this box, [] and complete and attach the Voting Attachment form C089.

Voting Group (class / votes)	Total votes in voting group	Indisputable votes at meeting	Total in favor that were sufficient for approval of amendments	Votes against amendments

6. A copy of the corporation's amendment must be attached to these Articles.

SIGNATURE: By checking the box marked "I accept" below, I acknowledge under penalty of perjury that this document together with any attachments is submitted in compliance with Arizona law.

I ACCEPT

 Catherine Henderson August 22, 2013

REQUIRED - check only one:

<input type="checkbox"/> I am the Chairman of the Board of Directors or the corporation filing this document.	<input checked="" type="checkbox"/> I am a duly authorized Officer of the corporation filing this document.	<input type="checkbox"/> I am a duly authorized bankruptcy trustee, receiver, or other court-appointed fiduciary for the corporation filing this document.
---	---	--

Filing Fee: \$25.00 (regular proceedings)
 Expedited processing - add \$35.00 to filing fee.
 All fees are non-refundable - see instructions.

Mail: Arizona Corporation Commission - Corporate Filing Section
 1300 W. Washington St., Phoenix, Arizona 85007
 Fax: 602-342-4100

When an officer of the A.C.C. formatted by the minimum penalties imposed by statute. You should seek private legal counsel for those matters that may pertain to the individual needs of your business.

All documents filed with the Arizona Corporation Commission are public records and are open for public inspection. If you have any questions regarding this information, please call (602) 342-3025 or (within Arizona only) 800-345-5819.

EXHIBIT A

**AMENDMENT TO THE
ARTICLES OF INCORPORATION OF
COPPER FOX SOMBRERO BUTTE CO.**

Article "First" of the Articles of Incorporation is hereby amended to read as follows:

"FIRST: The name of the Corporation is Desert Fox Sombbrero Butte Co."

PHOENIX, ARIZONA

2013 OCT 22 A 9:15

RECEIVED
BLM AZ STATE OFFICE

**United States Department of the Interior
Bureau of Land Management
LANDS/RECREATION & PLANNING
ONE N CENTRAL AVE
PHOENIX, AZ 85004 -2203
Phone: 602-417-9200**

Receipt

No: 2892975

Transaction #: 2979423	ENTERED INTO COMPUTER
Date of Transaction: 10/23/2013	
CUSTOMER:	
SNELL & WILMER LLP 1 S CHURCH AVE STE 1500 TUCSON, AZ 85701-1630 US	

LINE #	QTY	DESCRIPTION	REMARKS	UNIT PRICE	TOTAL
1	1.00	LOCATABLE MINERALS / MINING CLAIMS- NOT NEW-UNADJUD, ONE AUTH NO. ONLY / MINING CLAIM MONEY RECEIVED CASES: AMC405285/\$900.00	TRF - 73	- n/a -	900.00
TOTAL:					\$900.00

PAYMENT INFORMATION					
1	AMOUNT:	900.00	POSTMARKED:	10/21/2013	
	TYPE:	CHECK	RECEIVED:	10/22/2013	
	CHECK NO:	12094			
	NAME:	SNELL WILMER LLP 1 S CHURCH AVE STE 1500 TUCSON AZ 85701-1630 US			

REMARKS

This receipt was generated by the automated BLM Collections and Billing System and is a paper representation of a portion of the official electronic record contained therein.

When recorded mail to:

Timothy Marsh
9420 East Placita Oaxaca
Tucson, AZ 85749



OFFICIAL RECORDS OF
PINAL COUNTY RECORDER
LAURA DEAN-LYTLER

DATE/TIME: 04/18/2011 1007
FEE: \$13.00
PAGES: 1
FEE NUMBER: 2011-032449



EXEMPT A.R.S. 11-1134 B2

Amc 358032
Amc 357873

QUITCLAIM DEED

KNOW ALL MEN BY THESE PRESENTS:

That I, Frederic M. Rothermel,
The undersigned for the consideration of Ten (10) Dollars, and other valuable considerations, do hereby
release, remise, and forever quitclaim unto SILVER NICKEL MINING CO.
all right, title and interest in that certain Property situated in PINAL COUNTY
State of ARIZONA, and described as follows:

The following unpatented mining claims in the Bunker Hill Mining District:

Claim Name	AMC#	Recording #	TWNSHP	RNG	SEC(s)
Bagdad MS3601	357873	2003-029683	8S	18E	23
Lookout MS3601	358032	2003-037724	8S	18E	23

IN WITNESS WHEREOF, I have hereunto set my hand and seal this 14 day of April, 2011.

Frederic M Rothermel

State of ARIZONA

ACKNOWLEDGMENT

County of MARICOPA

On this 14 day of April, 2011, before me, the undersigned Notary Public,

Personally appeared Frederic Rothermel

Known to me to be the individual who executed the foregoing instrument and acknowledged the same to be his free act and deed.

My Commission Expires: 8/23/2014


[Signature]
Notary Public

RECEIVED
PINAL COUNTY RECORDER
PHOENIX, ARIZONA
2011 APR 19 A 10:16

Not processed.
Claims already
owned by
Silver Nickel.

NO. OF CLAIMS 2
AMOUNT 720.00
RECEIPT NO. 2328636
INIT. [Signature]

** RI M. ASO **



United States Department of the Interior
Bureau of Land Management
 LANDS/RECREATION & PLANNING
 ONE N CENTRAL AVE
 PHOENIX, AZ 85004 -2203
 Phone:

Receipt

No: 2328636

Transaction #: 2402467	
Date of Transaction: 04/19/2011	
CUSTOMER:	
TIMOTHY M MARSH 9420 E PLACITA OAXACA TUCSON, AZ 85749-9272 US	

LINE #	QTY	DESCRIPTION	REMARKS	UNIT PRICE	TOTAL
1	1.00	LOCATABLE MINERALS / MINING CLAIMS-NOT NEW-UNADJUD, ONE AUTH NO. ONLY / MINING CLAIM MONEY RECEIVED CASES: AMC357873/\$20.00	QCD (2)	- n/a -	20.00
TOTAL:					\$20.00

PAYMENT INFORMATION			
NOTE: Items will appear on credit card statement as "Bureau of Land Mgmt CO".			
1	AMOUNT:	20.00	POSTMARKED: N/A
	TYPE:	CREDIT CARD	RECEIVED: 04/19/2011
	NAME:	MARSH, TIMOTHY M 9420 E PLACITA OAXACA TUCSON AZ 85749-9272 US	
	CARD NO:	XXXXXXXXXXXX8757	AUTH CODE: 118613
	NAME ON CARD:	TIMOTHY M MARSH	
	EXPIRES:	10/2013	
	SIGNATURE:		

REMARKS

This receipt was generated by the automated BLM Collections and Billing System and is a paper representation of a portion of the official electronic record contained therein.

When recorded mail to:

Name: John Rothermel
5822 W. Michelle Drive
Glendale, AZ, 85308

AMC 357560

4MC 357873

Space above this line for Recorder's use

QUITCLAIM DEED

4cl
\$40⁰⁰
770

KNOW ALL MEN BY THESE PRESENTS:

That I (we), Frederic Rothermel,
The undersigned for the consideration of Ten (10) Dollars, and other valuable considerations, do hereby release, remise, and forever quitclaim unto SILVER NICKEL MINING CO. all right, title and interest in that certain Property situated In PINAL COUNTY State of ARIZONA, and described as follows:

The following unpatented mining claims in the Bunker Hill Mining District:

Claim Name	AMC #	Recording #	TWNSHP	RNG	SEC(s)
MAGMA CHIEF EXTENSION	357560	2003-020795	8S	18E	23
BATTLE AXE MS3409	357561	2003-020796	8S	18E	23
KIN SABIE MS3602	357562	2003-020794	8S	18E	23
COPPER REEF NO2 MS3522	357874	2003-029682	8S	18E	22,23

IN WITNESS WHEREOF, I(we) have hereunto set my(our) hand(s) and seal this 9 day of December -----2005

Frederic Rothermel

RECEIVED
B.L.M. AZ STATE OFFICE
2005 DEC -9 A 10:51
PHOENIX, ARIZONA

State of ARIZONA

ACKNOWLEDGMENT

County of MARICOPA

On this 9 day of DECEMBER, 2005, before me, the undersigned Notary Public,


Personally appeared: FREDERIC ROTHERMEL
Known to me to be the individual(s) who executed the foregoing instrument and acknowledged the same to be his(her)(their) free act and deed.

My Commission Expires: 10/20/07

Susan N. Culpepper
Notary Public

ENTERED IN COMPUTER

12/22/06 NHT



**DEPARTMENT OF THE INTERIOR
BUREAU OF LAND MANAGEMENT
MINING CLAIMS
(MASS) Serial Register Page**

RunDate/Time:12/23/05 10:16 AM

Page: 1 of 19

01 05-10-1872;017STAT0091;30USC26,28,34
Case Type 384101: LODE CLAIM
Commodity:
Claim Name: MAGMA CHIEF EXT
Case Disposition: ACTIVE

Serial Number
AMC357560

<u>Name & Address</u>	<u>Int Rel</u>	<u>% Interest</u>
SILVER NICKEL MNG CO 5822 W MICHELLE DR GLENDALE, AZ 85308	CLAIMANT	0.0000000

<u>County/State</u>	<u>District</u>
PINAL County, AZ	SAFFORD FIELD OFFICE

<u>Mer Twp</u>	<u>Rng</u>	<u>Sec</u>	<u>Subdivision</u>
14	0080S	0180E	023 NW

<u>Act Date</u>	<u>Code</u>	<u>Action Text</u>	<u>Action Remarks</u>	<u>Receipt Number</u>
03/05/2003	403	LOCATION DATE		
03/24/2003	395	RECORDATION NOTICE RECD	\$25.00;1	652063
07/18/2005	483	SMALL MINER CERT FILED	2006	
07/18/2005	480	EVID OF ASSMT FILED	2005	1112476
07/01/2004	483	SMALL MINER CERT FILED	2005	
07/06/2004	480	EVID OF ASSMT FILED	2004	904302
07/29/2003	483	SMALL MINER CERT FILED	2004	
07/09/2003	480	EVID OF ASSMT FILED	2003	709400
03/25/2003	484	LOCATION YEAR / MAINTENAN	2003	652063
12/09/2005	396	TRF OF INTEREST FILED	ROTHERMEL FREDERIC M	1198076
07/02/2003	669	LAND STATUS CHECKED		
03/25/2003	501	ACCT ADV IN LEAD FILE	AMC357560;	

<u>Line Nr</u>	<u>Remarks</u>
----------------	----------------

**DEPARTMENT OF THE INTERIOR
BUREAU OF LAND MANAGEMENT
MINING CLAIMS
(MASS) Serial Register Page**

RunDate/Time:12/23/05 10:16 AM

Page: 2 of 19

01 05-10-1872;017STAT0091;30USC26,28,34
Case Type 384101: LODE CLAIM
Commodity:
Claim Name: BATTLE AXE
Case Disposition: ACTIVE

Serial Number
AMC357561

<u>Name & Address</u>	<u>Int Rel</u>	<u>% Interest</u>
SILVER NICKEL MNG CO 5822 W MICHELLE DR GLENDALE, AZ 85308	CLAIMANT	0.0000000

<u>County/State</u>	<u>District</u>
PINAL County, AZ	TUCSON FIELD OFFICE

<u>Mer Twp</u>	<u>Rng</u>	<u>Sec</u>	<u>Subdivision</u>
14	0080S	0080E	023 NW

<u>Act Date</u>	<u>Code</u>	<u>Action Text</u>	<u>Action Remarks</u>	<u>Receipt Number</u>
03/05/2003	403	LOCATION DATE		
03/24/2003	395	RECORDATION NOTICE RECD	\$25.00;1	652063
07/18/2005	483	SMALL MINER CERT FILED	2006	
07/18/2005	480	EVID OF ASSMT FILED	2005	1112476
07/01/2004	483	SMALL MINER CERT FILED	2005	
07/06/2004	480	EVID OF ASSMT FILED	2004	904302
07/29/2003	483	SMALL MINER CERT FILED	2004	
07/09/2003	480	EVID OF ASSMT FILED	2003	709400
03/25/2003	484	LOCATION YEAR / MAINTENAN	2003	652063
12/09/2005	396	TRF OF INTEREST FILED	ROTHERMEL FREDERIC M	1198076
07/02/2003	669	LAND STATUS CHECKED		
03/25/2003	501	ACCT ADV IN LEAD FILE	AMC357560;	

<u>Line Nr</u>	<u>Remarks</u>

**DEPARTMENT OF THE INTERIOR
BUREAU OF LAND MANAGEMENT
MINING CLAIMS
(MASS) Serial Register Page**

RunDate/Time:12/23/05 10:16 AM

Page: 3 of 19

01 05-10-1872;017STAT0091;30USC26,28,34
Case Type 384101: LODE CLAIM
Commodity:
Claim Name: KIN SABIE
Case Disposition: ACTIVE

Serial Number
AMC357562

<u>Name & Address</u>			<u>Int Rel</u>	<u>% Interest</u>
SILVER NICKEL MNG CO	5822 W MICHELLE DR	GLENDAL, AZ 85308	CLAIMANT	0.000000

<u>County/State</u>	<u>District</u>
PINAL County, AZ	SAFFORD FIELD OFFICE

<u>Mer Twp</u>	<u>Rng</u>	<u>Sec</u>	<u>Subdivision</u>
14	0080S	0180E	023 NW

<u>Act Date</u>	<u>Code</u>	<u>Action Text</u>	<u>Action Remarks</u>	<u>Receipt Number</u>
03/05/2003	403	LOCATION DATE		
03/24/2003	395	RECORDATION NOTICE RECD	\$25.00;1	652063
07/18/2005	483	SMALL MINER CERT FILED	2006	
07/18/2005	480	EVID OF ASSMT FILED	2005	1112476
07/01/2004	483	SMALL MINER CERT FILED	2005	
07/06/2004	480	EVID OF ASSMT FILED	2004	904302
07/29/2003	483	SMALL MINER CERT FILED	2004	
07/09/2003	480	EVID OF ASSMT FILED	2003	709400
03/05/2003	484	LOCATION YEAR / MAINTENAN	2003	652063
12/09/2005	396	TRF OF INTEREST FILED	ROTHERMEL FREDERIC M	1198076
07/02/2003	669	LAND STATUS CHECKED		
03/05/2003	501	ACCT ADV IN LEAD FILE	AMC357560;	

<u>Line Nr</u>	<u>Remarks</u>
----------------	----------------

**DEPARTMENT OF THE INTERIOR
BUREAU OF LAND MANAGEMENT
MINING CLAIMS
(MASS) Serial Register Page**

RunDate/Time:01/11/06 09:59 AM

Page: 1 of 1

01 05-10-1872;017STAT0091;30USC26,28,34
Case Type 384101: LODE CLAIM
Commodity:
Claim Name: COPPER REEF NO. 2
Case Disposition: ACTIVE

Serial Number
AMC357874

<u>Name & Address</u>	<u>Int Rel</u>	<u>% Interest</u>
SILVER NICKEL MNG CO 5822 W MICHELLE DR GLENDALE, AZ 85308	CLAIMANT	0.0000000


<u>County/State</u>	<u>District</u>
PINAL County, AZ	SAFFORD FIELD OFFICE

<u>Mer Twp</u>	<u>Rng</u>	<u>Sec</u>	<u>Subdivision</u>
14	0080S	0180E	022 NE
14	0080S	0180E	023 NW

<u>Act Date</u>	<u>Code</u>	<u>Action Text</u>	<u>Action Remarks</u>	<u>Receipt Number</u>
04/28/2003	403	LOCATION DATE		
05/06/2003	395	RECORDATION NOTICE RECD	\$25.00;1	676485
07/18/2005	483	SMALL MINER CERT FILED	2006	
07/18/2005	480	EVID OF ASSMT FILED	2005	1112476
07/01/2004	483	SMALL MINER CERT FILED	2005	
07/06/2004	480	EVID OF ASSMT FILED	2004	904302
07/29/2003	483	SMALL MINER CERT FILED	2004	
07/09/2003	480	EVID OF ASSMT FILED	2003	709400
05/06/2003	484	LOCATION YEAR / MAINTENAN	2003	676485
12/09/2005	396	TRF OF INTEREST FILED	ROTHERMEL FREDERIC M	1198076
07/24/2003	669	LAND STATUS CHECKED		

<u>Line Nr</u>	<u>Remarks</u>

United States Department of the Interior
Bureau of Land Management
 BUSINESS & SUPPORT SVCS DIV
 ONE N CENTRAL AVE
 PHOENIX, AZ 85004 -2203
 Phone: (602) 417-9200



Transaction #: 1238416

Date of Transaction: 12/09/2005

CUSTOMER	NEAL HAWKINS 2222 W CLEARVIEW TRL ANTHEM, AZ 85086
-----------------	--

LINE #	QTY	DESCRIPTION	REMARKS	UNIT PRICE	TOTAL
1	1.00	LOCATABLE MINERALS / MINING CLAIMS-NOT NEW-UNADJUD, ONE AUTH NO. ONLY / MINING CLAIM MONEY RECEIVED (455) CASES: AMC359990/\$210.00	TRF/21	- n/a -	210.00
TOTAL:					210.00

PAYMENT INFORMATION					
1		\$210.00			N/A
		CHECK			12/09/2005
		1277			
		HAWKINS, NEAL 2222 W CLEARVIEW TRL ANTHEM AZ 85086			

REMARKS

This receipt was generated by the automated BLM Collections and Billing System and is a paper representation of a portion of the official electronic record contained therein.

When recorded mail to:

Name: John Rothermel
5822 W. Michelle Drive
Glendale, AZ, 85308

AMC 358032
357873

Space above this line for Recorder's use

359987

QUITCLAIM DEED

5 cl
\$50.00
TR

KNOW ALL MEN BY THESE PRESENTS:

That I (we), WADE HAWKINS

The undersigned for the consideration of Ten (10) Dollars, and other valuable considerations, do hereby release, remise, and forever quitclaim unto SILVER NICKEL MINING CO. all right, title and interest in that certain Property situated In PINAL COUNTY State of ARIZONA, and described as follows:

The following unpatented mining claims in the Bunker Hill Mining District:

Claim Name	AMC #	Recording #	TWNSHP	RNG	SEC(s)
LOOKOUT MS3601	358032	2003-037724	8S	18E	14,23
BAGDAD MS3601	357873	2003-029683	8S	18E	14,23
SUNSET 1	359987	2004-010787	8S	18E	22,23
SUNSET 2	359988	2004-010788	8S	18E	23
SUNSET 3	359989	2004-010789	8S	18E	23

IN WITNESS WHEREOF, I (we) have hereunto set my (our) hand(s) and seal this 7 day of December 2005

Wade Hawkins

State of ARIZONA

ACKNOWLEDGMENT

County of MARICOPA


On this 7th day of Dec, 2005, before me, the undersigned Notary Public,

Personally appeared WADE HAWKINS
Known to me to be the individual(s) who executed the foregoing instrument and acknowledged the same to be his (her) (their) free act and deed.

My Commission Expires: _____

Michael Alcott

Notary Public



RECEIVED
B.L.M. AZ STATE OFFICE
2005 DEC 19 A 10:51
PHOENIX, ARIZONA

ENTERED IN COMPUTER

12/22/05 MHT

**DEPARTMENT OF THE INTERIOR
BUREAU OF LAND MANAGEMENT
MINING CLAIMS
(MASS) Serial Register Page**

RunDate/Time:12/23/05 10:16 AM

Page: 8 of 19

01 05-10-1872;017STAT0091;30USC26,28,34
Case Type 384101: LODE CLAIM
Commodity:
Claim Name: LOOKOUT MS3601
Case Disposition: ACTIVE

Serial Number
AMC358032

<u>Name & Address</u>	<u>Int Rel</u>	<u>% Interest</u>
SILVER NICKEL MNG CO 5822 W MICHELLE DR GLENDALE, AZ 85308	CLAIMANT	0.000000

<u>County/State</u>	<u>District</u>
PINAL County, AZ	SAFFORD FIELD OFFICE

<u>Mer Twp</u>	<u>Rng</u>	<u>Sec</u>	<u>Subdivision</u>
14	0080S	0180E	014 SE
14	0080S	0180E	023 NE

<u>Act Date</u>	<u>Code</u>	<u>Action Text</u>	<u>Action Remarks</u>	<u>Receipt Number</u>
05/12/2003	403	LOCATION DATE		
06/06/2003	395	RECORDATION NOTICE RECD	\$25.00;1	695472
08/16/2005	483	SMALL MINER CERT FILED	2006	
08/16/2005	480	EVID OF ASSMT FILED	2005	1134091
08/11/2004	483	SMALL MINER CERT FILED	2005	
12/20/2004	480	EVID OF ASSMT FILED	2004	1004250
07/29/2003	483	SMALL MINER CERT FILED	2004	
07/09/2003	480	EVID OF ASSMT FILED	2003	709400
06/11/2003	484	LOCATION YEAR / MAINTENAN	2003	695472
12/09/2005	396	TRF OF INTEREST FILED	HAWKINS WADE N	1198076
06/07/2004	396	TRF OF INTEREST FILED	ROTHERMEL FREDERIC M	889770
12/12/2003	669	LAND STATUS CHECKED		
06/06/2003	501	ACCT ADV IN LEAD FILE	AMC358032;	

<u>Line Nr</u>	<u>Remarks</u>

**DEPARTMENT OF THE INTERIOR
BUREAU OF LAND MANAGEMENT
MINING CLAIMS
(MASS) Serial Register Page**

RunDate/Time:12/23/05 10:16 AM

Page: 7 of 19

01 05-10-1872;017STAT0091;30USC26,28,34
Case Type 384101: LODE CLAIM
Commodity:
Claim Name: BAGDAD MS3601
Case Disposition: ACTIVE

Serial Number
AMC357873

<u>Name & Address</u>	<u>Int Rel</u>	<u>% Interest</u>
SILVER NICKEL MNG CO 5822 W MICHELLE DR GLENDALE, AZ 85308	CLAIMANT	0.0000001

<u>County/State</u>	<u>District</u>
PINAL County, AZ	SAFFORD FIELD OFFICE

<u>Mer Twp</u>	<u>Rng</u>	<u>Sec</u>	<u>Subdivision</u>
14	0080S	0180E	014 SW
14	0080S	0180E	023 NW

<u>Act Date</u>	<u>Code</u>	<u>Action Text</u>	<u>Action Remarks</u>	<u>Receipt Number</u>
04/28/2003	403	LOCATION DATE		
05/06/2003	395	RECORDATION NOTICE RECD	\$25.00;1	676485
08/16/2005	483	SMALL MINER CERT FILED	2006	
08/16/2005	480	EVID OF ASSMT FILED	2005	1134091
08/11/2004	483	SMALL MINER CERT FILED	2005	
12/20/2004	480	EVID OF ASSMT FILED	2004	1004250
07/29/2003	483	SMALL MINER CERT FILED	2004	
07/09/2003	480	EVID OF ASSMT FILED	2003	709400
05/06/2003	484	LOCATION YEAR / MAINTENAN	2003	676485
12/09/2005	396	TRF OF INTEREST FILED	HAWKINS WADE N	1198076
06/07/2004	396	TRF OF INTEREST FILED	ROTHERMEL FREDERIC M	889770
07/24/2003	669	LAND STATUS CHECKED		

<u>Line Nr</u>	<u>Remarks</u>

**DEPARTMENT OF THE INTERIOR
BUREAU OF LAND MANAGEMENT
MINING CLAIMS
(MASS) Serial Register Page**

RunDate/Time:12/23/05 10:16 AM

Page: 11 of 19

01 05-10-1872;017STAT0091;30USC26,28,34
Case Type 384101: LODE CLAIM
Commodity:
Claim Name: SUNSET 1
Case Disposition: ACTIVE

Serial Number
AMC359987

<u>Name & Address</u>	<u>Int Rel</u>	<u>% Interest</u>
SILVER NICKEL MNG CO 5822 W MICHELLE DR GLENDALE, AZ 85308	CLAIMANT	0.000000

<u>County/State</u>	<u>District</u>
PINAL County, AZ	SAFFORD FIELD OFFICE

<u>Mer Twp</u>	<u>Rng</u>	<u>Sec</u>	<u>Subdivision</u>
14 0080S	0180E	022	NE
14 0080S	0180E	023	NW

<u>Act Date</u>	<u>Code</u>	<u>Action Text</u>	<u>Action Remarks</u>	<u>Receipt Number</u>
02/05/2004	403	LOCATION DATE		
02/13/2004	395	RECORDATION NOTICE RECD	\$25.00;1	824142
08/16/2005	483	SMALL MINER CERT FILED	2006	
08/16/2005	480	EVID OF ASSMT FILED	2005	1134091
08/11/2004	483	SMALL MINER CERT FILED	2005	
12/20/2004	480	EVID OF ASSMT FILED	2004	1004250
02/12/2004	484	LOCATION YEAR / MAINTENAN	2004	824142
12/09/2005	396	TRF OF INTEREST FILED	HAWKINS WADE N	1198076
07/16/2004	669	LAND STATUS CHECKED		
06/07/2004	396	TRF OF INTEREST FILED	ROTHERMEL FREDERIC M	889770
02/12/2004	501	ACCT ADV IN LEAD FILE	AMC359987;	

<u>Line Nr</u>	<u>Remarks</u>

**DEPARTMENT OF THE INTERIOR
BUREAU OF LAND MANAGEMENT
MINING CLAIMS
(MASS) Serial Register Page**

RunDate/Time:12/23/05 10:16 AM

Page: 12 of 19

01 05-10-1872;017STAT0091;30USC26,28,34
Case Type 384101: LODE CLAIM
Commodity:
Claim Name: SUNSET 2
Case Disposition: ACTIVE

Serial Number
AMC359988

<u>Name & Address</u>	<u>Int Rel</u>	<u>% Interest</u>
SILVER NICKEL MNG CO 5822 W MICHELLE DR GLENDALE, AZ 85308	CLAIMANT	0.0000001

<u>County/State</u>	<u>District</u>
PINAL County, AZ	SAFFORD FIELD OFFICE

<u>Mer Twp</u>	<u>Rng</u>	<u>Sec</u>	<u>Subdivision</u>
14	0080S	0180E	023 NW SW

<u>Act Date</u>	<u>Code</u>	<u>Action Text</u>	<u>Action Remarks</u>	<u>Receipt Number</u>
02/05/2004	403	LOCATION DATE		
02/13/2004	395	RECORDATION NOTICE RECD	\$25.00;1	824142
08/16/2005	483	SMALL MINER CERT FILED	2006	
08/16/2005	480	EVID OF ASSMT FILED	2005	
08/11/2004	483	SMALL MINER CERT FILED	2005	1134091
12/20/2004	480	EVID OF ASSMT FILED	2004	
02/12/2004	484	LOCATION YEAR / MAINTENAN	2004	1004250 824142
12/09/2005	396	TRF OF INTEREST FILED	HAWKINS WADE N	
07/16/2004	669	LAND STATUS CHECKED		1198076
06/07/2004	396	TRF OF INTEREST FILED	ROTHERMEL FREDERIC M	
02/12/2004	501	ACCT ADV IN LEAD FILE	AMC359987;	889770

<u>Line Nr</u>	<u>Remarks</u>

**DEPARTMENT OF THE INTERIOR
BUREAU OF LAND MANAGEMENT
MINING CLAIMS
(MASS) Serial Register Page**

RunDate/Time:12/23/05 10:16 AM

Page: 13 of 19

01 05-10-1872;017STAT0091;30USC26,28,34
Case Type 384101: LODE CLAIM
Commodity:
Claim Name: SUNSET 3
Case Disposition: ACTIVE

Serial Number
AMC359989

<u>Name & Address</u>	<u>Int Rel</u>	<u>% Interest</u>
SILVER NICKEL MNG CO 5822 W MICHELLE DR GLENDALE, AZ 85308	CLAIMANT	0.000000

<u>County/State</u>	<u>District</u>
PINAL County, AZ	SAFFORD FIELD OFFICE

<u>Mer Twp</u>	<u>Rng</u>	<u>Sec</u>	<u>Subdivision</u>
14	0080S	0180E	023 SW SE

<u>Act Date</u>	<u>Code</u>	<u>Action Text</u>	<u>Action Remarks</u>	<u>Receipt Number</u>
02/05/2004	403	LOCATION DATE		
02/13/2004	395	RECORDATION NOTICE RECD	\$25.00;1	824142
08/16/2005	483	SMALL MINER CERT FILED	2006	
08/16/2005	480	EVID OF ASSMT FILED	2005	1134091
08/11/2004	483	SMALL MINER CERT FILED	2005	
12/20/2004	480	EVID OF ASSMT FILED	2004	1004250
02/12/2004	484	LOCATION YEAR / MAINTENAN	2004	824142
12/09/2005	396	TRF OF INTEREST FILED	HAWKINS WADE N	1198076
07/16/2004	669	LAND STATUS CHECKED		
06/07/2004	396	TRF OF INTEREST FILED	ROTHERMEL FREDERIC M	889770
02/12/2004	501	ACCT ADV IN LEAD FILE	AMC359987;	

<u>Line Nr</u>	<u>Remarks</u>
----------------	----------------

United States Department of the Interior
Bureau of Land Management
 BUSINESS & SUPPORT SVCS DIV
 ONE N CENTRAL AVE
 PHOENIX, AZ 85004 -2203
 Phone: (602) 417-9200

Receipt	
No:	1198076

Transaction #: 1238416	
Date of Transaction: 12/09/2005	
CUSTOMER:	NEAL HAWKINS 2222 W CLEARVIEW TRL ANTHEM, AZ 85086

LINE #	QTY	DESCRIPTION	REMARKS	UNIT PRICE	TOTAL
1	1.00	LOCATABLE MINERALS / MINING CLAIMS-NOT NEW-UNADJUD, ONE AUTH NO. ONLY / MINING CLAIM MONEY RECEIVED (455) CASES: AMC359990/\$210.00	TRF/21	- n/a -	210.00
TOTAL:					\$210.00

PAYMENT INFORMATION			
1	AMOUNT:	\$210.00	POSTMARKED: N/A
	TYPE:	CHECK	RECEIVED: 12/09/2005
	CHECK NO:	1277	
	NAME:	HAWKINS, NEAL 2222 W CLEARVIEW TRL ANTHEM AZ 85086	

REMARKS

This receipt was generated by the automated BLM Collections and Billing System and is a paper representation of a portion of the official electronic record contained therein.

To: Mary Hyde

When recorded mail to:
Name: John Rothermel
5822 W. Michelle Drive
Glendale, AZ, 85308

AMC 357853
357871
357875

Space above this line for Recorder's use

QUITCLAIM DEED

4cl
\$40.00
②

KNOW ALL MEN BY THESE PRESENTS:

That I (we), John Rothermel,
The undersigned for the consideration of Ten (10) Dollars, and other valuable considerations, do hereby release, remise, and forever quitclaim unto SILVER NICKEL MINING CO. all right, title and interest in that certain Property situated In PINAL COUNTY State of ARIZONA, and described as follows:

The following unpatented mining claims in the Bunker Hill Mining District:

Claim Name	AMC #	Recording #	TWNSHP	RNG	SEC(s)
SUNSET	357853	2003-026072	85 JR	18E	23
HOT FOOT JOHNNY MS3602	357871	2003-027362	85	18E	14,15,22,23
SUNDAY MS3602	JR 357845 357875	2003-029684	85	18E	14,15,23
JEWEL	357854	2003-026073	85	18E	23

WYAND
#

AMC 357875

IN WITNESS WHEREOF, I (we) have hereunto set my (our) hand(s) and seal this 9 day of December 2005

John Rothermel

RECEIVED
B.L.M. AZ STATE OFFICE
2005 DEC 9 A 10:51
PHOENIX, ARIZONA

State of ARIZONA

ACKNOWLEDGMENT

County of MARICOPA

On this 9 day of DECEMBER, 2005, before me, the undersigned Notary Public,

Personally appeared JOHN ROTHERMEL, Known to me to be the individual(s) who executed the foregoing instrument and acknowledged the same to be his (her) (their) free act and deed.


My Commission Expires

Susan N. Culpepper
Notary Public

ARIZONA
STATE OFFICE
PHOENIX, ARIZONA
10/20/07

2006 JAN - 3 A 11:28

RECEIVED
INTEAC OF
LAND MANAGEMENT



ENTERED IN COMPUTER

12/22/05 ASH

When recorded mail to:

Name: John Rothermel
5822 W. Michelle Drive
Glendale, AZ, 85308

Space above this line for Recorder's use

QUITCLAIM DEED

4cl
\$40.00
FR

KNOW ALL MEN BY THESE PRESENTS:

That I (we), John Rothermel,
The undersigned for the consideration of Ten (10) Dollars, and other valuable considerations, do hereby release, remise, and forever quitclaim unto SILVER NICKEL MINING CO. all right, title and interest in that certain Property situated In PINAL COUNTY State of ARIZONA, and described as follows:

The following unpatented mining claims in the Bunker Hill Mining District:

Claim Name	AMC #	Recording #	TWNSHP	RNG	SEC(s)
SUNSET	357853	2003-026072	85 JR	18E	23
HOT FOOT JOHNNY MS3602	357871	2003-027362	85	18E	14,15,22,23
SUNDAY MS3602	357845	2003-029684	85	18E	14,15,23
JEWEL	357854	2003-026073	85	18E	23

Wrong #

AMC 357875

IN WITNESS WHEREOF, I (we) have hereunto set my (our) hand(s) and seal this 9 day of December 2005

John Rothermel

RECEIVED
B.L.M. AZ STATE OFFICE
2005 DEC 9 A 10:51
PHOENIX, ARIZONA

State of ARIZONA


ACKNOWLEDGMENT

County of MARICOPA

On this 9 day of DECEMBER, 2005, before me, the undersigned Notary Public,

Personally appeared JOHN ROTHERMEL
Known to me to be the individual(s) who executed the foregoing instrument and acknowledged the same to be his(her)(their) free act and deed.

My Commission Expires: 10/20/07
Susan N. Culpepper
Notary Public



ENTERED IN COMPUTER

12/22/05

United States Department of the Interior
Bureau of Land Management
 BUSINESS & SUPPORT SVCS DIV
 ONE N CENTRAL AVE
 PHOENIX, AZ 85004 -2203
 Phone: (602) 417-9200

Receipt	
No.	1198076

Transaction #: 1238416
Date of Transaction: 12/09/2005
CUSTOMER: NEAL HAWKINS 2222 W CLEARVIEW TRL ANTHEM, AZ 85086

LINE #	QTY	DESCRIPTION	REMARKS	UNIT PRICE	TOTAL
1	1.00	LOCATABLE MINERALS / MINING CLAIMS-NOT NEW-UNADJUD, ONE AUTH NO. ONLY / MINING CLAIM MONEY RECEIVED (455) CASES: AMC359990/\$210.00	TRF/21	- n/a -	210.00
TOTAL:					\$210.00

PAYMENT INFORMATION			
1	AMOUNT	\$210.00	POSTMARKED N/A
	TYPE	CHECK	RECEIVED 12/09/2005
	CHECK NO.	1277	
	NAME	HAWKINS, NEAL 2222 W CLEARVIEW TRL ANTHEM AZ 85086	

REMARKS

This receipt was generated by the automated BLM Collections and Billing System and is a paper representation of a portion of the official electronic record contained therein.

**DEPARTMENT OF THE INTERIOR
BUREAU OF LAND MANAGEMENT
MINING CLAIMS
(MASS) Serial Register Page**

RunDate/Time:12/23/05 10:16 AM

Page: 4 of 19

01 05-10-1872;017STAT0091;30USC26,28,34
Case Type 384101: LODE CLAIM
Commodity:
Claim Name: SUNSET
Case Disposition: ACTIVE

Serial Number
AMC357853

<u>Name & Address</u>	<u>Int Rel</u>	<u>% Interest</u>
SILVER NICKEL MNG CO 5822 W MICHELLE DR GLENDALE, AZ 85308	CLAIMANT	0.0000000

<u>County/State</u>	<u>District</u>
PINAL County, AZ	SAFFORD FIELD OFFICE

<u>Mer Twp</u>	<u>Rng</u>	<u>Sec</u>	<u>Subdivision</u>
14	0080S	0180E	023 NW SW

<u>Act Date</u>	<u>Code</u>	<u>Action Text</u>	<u>Action Remarks</u>	<u>Receipt Number</u>
04/11/2003	403	LOCATION DATE		
04/22/2003	395	RECORDATION NOTICE RECD	\$25.00;1	668613
07/15/2005	483	SMALL MINER CERT FILED	2006	
07/15/2005	480	EVID OF ASSMT FILED	2005	1111674
07/01/2004	483	SMALL MINER CERT FILED	2005	
07/08/2004	480	EVID OF ASSMT FILED	2004	907094
07/29/2003	483	SMALL MINER CERT FILED	2004	
07/19/2003	480	EVID OF ASSMT FILED	2003	709403
04/24/2003	484	LOCATION YEAR / MAINTENAN	2003	668613
12/09/2005	396	TRF OF INTEREST FILED	ROTHERMEL JOHN	1198076
07/18/2003	669	LAND STATUS CHECKED		
04/24/2003	501	ACCT ADV IN LEAD FILE	AMC357853;	

<u>Line Nr</u>	<u>Remarks</u>

**DEPARTMENT OF THE INTERIOR
BUREAU OF LAND MANAGEMENT
MINING CLAIMS
(MASS) Serial Register Page**

RunDate/Time:12/23/05 10:16 AM

Page: 6 of 19

01 05-10-1872;017STAT0091;30USC26,28,34
Case Type 384101: LODE CLAIM
Commodity:
Claim Name: HOT FOOT JOHNY
Case Disposition: ACTIVE

Serial Number
AMC357871

<u>Name & Address</u>	<u>Int Rel</u>	<u>% Interest</u>
SILVER NICKEL MNG CO 5822 W MICHELLE DR GLENDALE, AZ 85308	CLAIMANT	0.0000000

<u>County/State</u>	<u>District</u>
PINAL County, AZ	SAFFORD FIELD OFFICE

<u>Mer Twp</u>	<u>Rng</u>	<u>Sec</u>	<u>Subdivision</u>
14 0080S	0180E	015	SW
14 0080S	0180E	022	NE
14 0080S	0180E	023	NW

<u>Act Date</u>	<u>Code</u>	<u>Action Text</u>	<u>Action Remarks</u>	<u>Receipt Number</u>
04/11/2003	403	LOCATION DATE		
04/28/2003	395	RECORDATION NOTICE RECD	\$25.00;1	671163
07/15/2005	483	SMALL MINER CERT FILED	2006	
07/15/2005	480	EVID OF ASSMT FILED	2005	1111674
07/01/2004	483	SMALL MINER CERT FILED	2005	
07/08/2004	480	EVID OF ASSMT FILED	2004	907094
07/29/2003	483	SMALL MINER CERT FILED	2004	
07/09/2003	480	EVID OF ASSMT FILED	2003	709403
04/29/2003	484	LOCATION YEAR / MAINTENAN	2003	671163
12/09/2005	396	TRF OF INTEREST FILED	ROTHERMEL JOHN B	1198076
07/18/2003	669	LAND STATUS CHECKED		
04/29/2003	501	ACCT ADV IN LEAD FILE	AMC357871;	

<u>Line Nr</u>	<u>Remarks</u>

**DEPARTMENT OF THE INTERIOR
BUREAU OF LAND MANAGEMENT
MINING CLAIMS
(LIVE) Serial Register Page**

RunDate/Time: 12/23/05 11:27 AM

Page 1 of 1

01 05-10-1872;017STAT0091;30USC26,28,34
Case Type 384101: LODE CLAIM
Claim Name: SUNDAY
Commodity :
Case Disposition: ACTIVE

**Serial Number
AMC357875**

Name & Address	Int Rel	% Interest
SILVER NICKEL MNG CO 5822 W MICHELLE DR GLENDALE, AZ 85308	CLAIMANT	0.000000

Mer Twp	Rng	Sec	Quadrant	District/Resource	County
14	0080S	0180E	014 SW	SAFFORD FIELD OFFICE	PINAL
14	0080S	0180E	015 SE	SAFFORD FIELD OFFICE	PINAL
14	0080S	0180E	023 NW	SAFFORD FIELD OFFICE	PINAL

Act Date	Code	Action	Action Remarks	Receipt Number
04/28/2003	403	LOCATION DATE		
05/06/2003	395	RECORDATION NOTICE RECD	\$25.00;1	676485
07/15/2005	483	SMALL MINER CERT FILED	2006	
07/15/2005	480	EVID OF ASSMT FILED	2005	1111674
07/01/2004	483	SMALL MINER CERT FILED	2005	
07/08/2004	480	EVID OF ASSMT FILED	2004	907094
07/29/2003	483	SMALL MINER CERT FILED	2004	
07/09/2003	480	EVID OF ASSMT FILED	2003	709403
05/06/2003	484	LOCATION YEAR / MAINTENANCE FEE	2003	676485
12/09/2005	396	TRF OF INTEREST FILED	ROTHERMEL JOHN B	1198076
07/24/2003	669	LAND STATUS CHECKED		

Line Nr Remarks

**DEPARTMENT OF THE INTERIOR
BUREAU OF LAND MANAGEMENT
MINING CLAIMS**

(LIVE) Serial Register Page

RunDate/Time: 01/11/06 01:04 PM

Page 1 of 1

01 05-10-1872;017STAT0091;30USC26,28,34
Case Type 384101: LODE CLAIM
Claim Name: JEWEL
Commodity :
Case Disposition: ACTIVE

**Serial Number
AMC357854**

Name & Address	Int Rel	% Interest
SILVER NICKEL MNG CO 5822 W MICHELLE DR GLENDALE, AZ 85308	CLAIMANT	0.000000

Mer Twp Rng Sec	Quadrant	District/Resource	County
14 0080S 0180E 023	NW	SAFFORD FIELD OFFICE	PINAL

Act Date	Code	Action	Action Remarks	Receipt Number
04/11/2003	403	LOCATION DATE		
04/22/2003	395	RECORDATION NOTICE RECD	\$25.00;1	668613
07/15/2005	483	SMALL MINER CERT FILED	2006	
07/15/2005	480	EVID OF ASSMT FILED	2005	1111674
07/01/2004	483	SMALL MINER CERT FILED	2005	
07/08/2004	480	EVID OF ASSMT FILED	2004	907094
07/29/2003	483	SMALL MINER CERT FILED	2004	
07/09/2003	480	EVID OF ASSMT FILED	2003	709403
04/24/2003	484	LOCATION YEAR / MAINTENANCE FEE	2003	668613
12/09/2005	396	TRF OF INTEREST FILED	ROTHERMEL JOHN	1198076
07/18/2003	669	LAND STATUS CHECKED		
04/24/2003	501	ACCT ADV IN LEAD FILE	AMC357853;	

Line Nr Remarks

When recorded, mail to:
Name: Wade Hawkins
Address: 4370 VIA Sorpresa
City/State/Zip Code: San Diego CA
92124

Amc 357873
Amc 358032
Amc 359987

Space above this line for Recorder's use

QUITCLAIM DEED

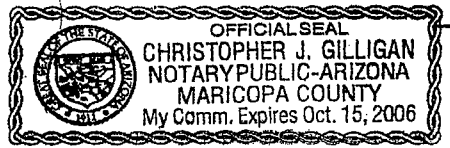
NOW ALL MEN BY THESE PRESENTS:
That I (we), Frederic M. Rothermel, A single man
do hereby release, convey, and forever quitclaim unto Wade N. Hawkins

All right, title and interest in that certain Property situated in Pinal County,
State of ARIZONA, and described as follows:

THE FOLLOWING UNPATENTED LOOSE MINING CLAIMS:
Sunset 1 AMC 359987 recorded in Fee Number 2004-010787
Sunset 2 AMC 359988 recorded in Fee Number 2004-010788
Sunset 3 AMC 359989 recorded in Fee Number 2004-010789
Lookout MS 3601 AMC 358032 recorded in Fee Number 2003-037724
Bagdad MS 3601 AMC 357873 recorded in Fee Number 2003-029683
Bunker Hill Mining District, T 8S, R 18E Sec 14, 22, 23

IN WITNESS WHEREOF, I (we) have hereunto set my (our) hand(s) and seal this 17 day of MAY
19 2004

Frederic M Rothermel
Releasor



State of ARIZONA
County of MARICOPA

ACKNOWLEDGMENT
ARIZONA
STATE OFFICE
PHOENIX, ARIZONA
2004 JUN - 9 A
BUREAU OF
LAND MANAGEMENT

On this 7 day of JUNE, 19 2004, before me, the undersigned Notary Public
personally appeared FREDERIC M. ROTHERMEL

I own to me to be the individual(s) who executed the foregoing instrument and acknowledged the same to be
(her)(their) free act and deed.
Commission Expires: OCT 15 2006
Christopher J. Gilligan
Notary Public

ENTERED INTO COMPUTER

NOTICE!!

These documents have been scanned!

Do not place un-scanned documents beneath this notice!

Do not remove this notice from this file!

GPO Jacket No. 560-102
Print Order 61540
Rise Business Services, LLC
Job=AZ15 6/6/2019



Box Number= AZ15122



Claim Begin-End: AMC357873-AMC357875

4 Annual Filings



AZ15122-1

AMC357873-AMC358493

_____, 2018

United States Department of Interior
Bureau of Land Management
Records Section
One North Central Avenue
Suite 800
Phoenix, Arizona 85011

Notice of Intent
ANNUAL CLAIM MAINTENANCE FEES for 2018/2019,
By DESERT FOX SOMBRERO BUTTE CO

To Whom It May Concern:

The Final Rule as published in the Federal Register implements provisions of the Interior Department and related agencies, *that a Statutorily Authorized Adjustment effective June 30, 2014 that requires an annual rental fee of \$155.00* for each unpatented mining claim and site located and held under the General Mining Law of 1872.

This will serve as notice that **DESERT FOX SOMBRERO BUTTE CO**, whose address for purposes of this filing is 11280 North Shadow Vista Place Tucson, Arizona 85742 intends to hold the mining claims and /or mill sites described in **Exhibit "A"** attached hereto for the assessment years **2018/2019**, by payment of the annual claim maintenance fee of **\$155.00** per claim or site. Payment of **\$11,935.00** is made herewith for such assessment years for each of the unpatented lode claims and sites. The name, BLM serial number, book and page or index number of recording of the location notice is official records of Pinal County, Arizona, of which are set forth in **Exhibit "A"** attached hereto and by this reference incorporated herein.

Sincerely,

Daniel L Mead
Cornerstone Lands LLC
Agent for: DESERT FOX SOMBRERO BUTTE CO

Telephone 520-419-2622

Cc: file

371533
396287
371533 357560
396287 357853
420234 357871
357873
358745
358746
358032
359987
360058

PHOENIX, ARIZONA
2018 JUL 25 A 9:14

4219736

ENTERED
JUL 30 2018
BY: Ram

DESERT FOX SOMBRERO BUTTE CO

Notice of Intent to hold the foregoing unpatented Mining Claims for 2018/2019:

NO.	AMC	Claim Name	County	Book	Fee Number
1	371533	7 MAX F1	Pinal	2006	27209
2	371534	MAX F2	Pinal	2006	27210
3	371535	MAX F3	Pinal	2006	27211
4	371536	MAX F4	Pinal	2006	27212
5	371537	MAX F5	Pinal	2006	27213
6	371538	MAX 5	Pinal	2006	31771
7	371539	MAX 6	Pinal	2006	31772
8	371540	MAX 7	Pinal	2006	31773
9	371541	MAX 8	Pinal	2006	31774
10	371542	MAX 9	Pinal	2006	31775
11	371543	MAX 10	Pinal	2006	31776
12	371544	MAX 11	Pinal	2006	31777
13	371545	MAX 12	Pinal	2006	31778
14	371546	MAX 13	Pinal	2006	31779
15	371547	MAX 14	Pinal	2006	31780
16	371548	MAX 15	Pinal	2006	31781
17	371549	MAX 16	Pinal	2006	31782
18	371550	MAX 17	Pinal	2006	31783
19	371551	MAX 18	Pinal	2006	31784
20	371552	MAX 19	Pinal	2006	31785
21	371553	MAX 20	Pinal	2006	31786
22	371554	MAX 21	Pinal	2006	31787
23	371555	MAX 22	Pinal	2006	31788
24	371556	MAX 23	Pinal	2006	31789
25	371557	MAX 24	Pinal	2006	31790
26	371558	MAX 25	Pinal	2006	31791
27	371559	MAX 26	Pinal	2006	31792
28	371560	MAX 27	Pinal	2006	31793
29	371561	MAX 28	Pinal	2006	31794
30	371562	MAX 29	Pinal	2006	31795
31	371563	MAX 30	Pinal	2006	31796
32	371564	2 MAX 31	Pinal	2006	31797
33	396287	7 AMY 7	Pinal	2008	119817
34	396288	AMY 9	Pinal	2008	119819
35	396289	AMY 11	Pinal	2008	119821
36	396290	AMY 13	Pinal	2008	119823

37	396291	7	AMY 15	Pinal	2008	119825
38	396292	J	AMY 17	Pinal	2008	119827
39	357560	7	Magma Chief Ext.	Pinal	2003	20795
40	357561		Battle Axe	Pinal	2003	20796
41	357562	J	Kin Sabie	Pinal	2003	20794
42	357853	J	Sunset	Pinal	2003	26072
43	357854	J	Jewel	Pinal	2003	26073
44	357871	←	Hot Foot Johnny	Pinal	2003	27362
45	357873	7	Bagdad MS3601	Pinal	2003	29683
46	357874	J	Copper Reef No. 2	Pinal	2003	29682
47	358745	7	Copper Ridge	Pinal	2003	80487
48	358746	J	Copper Ridge 1	Pinal	2003	80488
49	358032	←	Lookout MS3601	Pinal	2003	53907
50	357875	←	Sunday	Pinal	2003	29684
51	359987	7	Sunset 1	Pinal	2004	10787
52	359988		Sunset 2	Pinal	2004	10788
53	359989	J	Sunset 3	Pinal	2004	10789
54	360058	←	Copper Triangle	Pinal	2004	67577
55	359990	←	Red Mountain	Pinal	2004	10786
56	420234	7	AMY 1	Pinal	2012	103555
57	420235		AMY 2	Pinal	2012	103556
58	420236		AMY 3	Pinal	2012	103557
59	420237		AMY 4	Pinal	2012	103558
60	420238		AMY 5	Pinal	2012	103559
61	420239		AMY 6	Pinal	2012	103560
62	420240		AMY 8	Pinal	2012	103561
63	420241		AMY 10	Pinal	2012	103562
64	420242		AMY 12	Pinal	2012	103563
65	420243		AMY 14	Pinal	2012	103564
66	420244		AMY 16	Pinal	2012	103565
67	420245		AMY 18	Pinal	2012	103566
68	420246		AMY 19	Pinal	2012	103567
69	420247		AMY 20	Pinal	2012	103568
70	420248		AMY 21	Pinal	2012	103569
71	420249		AMY 22	Pinal	2012	103570
72	420250		AMY 23	Pinal	2012	103571
73	420251		AMY 24	Pinal	2012	103572
74	420252		AMY 25	Pinal	2012	103573
75	420253		AMY 26	Pinal	2012	103574
76	420254		AMY 27	Pinal	2012	103575
77	420255	J	AMY 28	Pinal	2012	103576

Total number of unpatented mining claims = 77

United States Department of the Interior
Bureau of Land Management
 DIV OF LANDS, MINRLS & ENERGY
 ONE N CENTRAL AVE
 PHOENIX, AZ 85004 -4427
 Phone: 602-417-9200

Receipt

No: 4219736

Transaction #: 4334925	
Date of Transaction: 07/26/2018	
CUSTOMER:	
DESERT FOX SOMBRERO BUTTE CO 11280 N SHADOW VISTA PL ORO VALLEY, AZ 85742-9678 US	

LINE #	QTY	DESCRIPTION	REMARKS	UNIT PRICE	TOTAL
1	1.00	LOCATABLE MINERALS / MINING CLAIMS- NOT NEW-UNADJUD, ONE AUTH NO. ONLY / MINING CLAIM MONEY RECEIVED CASES: AMC371533/\$11935.00	MAINT 2019/77	- n/a -	11935.00
TOTAL:					\$11,935.00

PAYMENT INFORMATION			
1	AMOUNT:	11935.00	POSTMARKED: N/A
	TYPE:	CHECK	RECEIVED: 07/26/2018
	CHECK NO:	2085	
	NAME:	DESERT FOX SOMBRERO BUTTE CO STE 650 - 340 12 AVE SW CALGARY AB T2R 1L5 CA	

REMARKS

This receipt was generated by the automated BLM Collections and Billing System and is a paper representation of a portion of the official electronic record contained therein.

8-1-2017

357873

420234

371533

396287

357560

357853

358032

358746

357871

359987

360058

United States Department of Interior
Bureau of Land Management
Records Section
One North Central Avenue
Suite 800
Phoenix, Arizona 85011

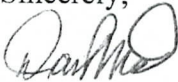
Notice of Intent
ANNUAL CLAIM MAINTENANCE FEES for 2017/2018,
By DESERT FOX SOMBRERO BUTTE CO

To Whom It May Concern:

The Final Rule as published in the Federal Register implements provisions of the Interior Department and related agencies, *that a Statutorily Authorized Adjustment effective June 30, 2014 that requires an annual rental fee of \$155.00* for each unpatented mining claim and site located and held under the General Mining Law of 1872.

This will serve as notice that **DESERT FOX SOMBRERO BUTTE CO**, whose address for purposes of this filing is 11280 North Shadow Vista Place Tucson, Arizona 85742 intends to hold the mining claims and /or mill sites described in **Exhibit "A"** attached hereto for the assessment years **2017/2018**, by payment of the annual claim maintenance fee of **\$155.00** per claim or site. Payment of **\$11,935.00** is made herewith for such assessment years for each of the unpatented lode claims and sites. The name, BLM serial number, book and page or index number of recording of the location notice is official records of Pinal County, Arizona, of which are set forth in **Exhibit "A"** attached hereto and by this reference incorporated herein.

Sincerely,



Daniel L Mead
Cornerstone Lands LLC
Agent for: DESERT FOX SOMBRERO BUTTE CO

Telephone 520-419-2622

Cc: file

RECEIVED
PHOENIX, ARIZONA
2017 AUG 23 A 10:43
RECORDS OFFICE

ENTERED
AUG 25 2017
BY: Ram

DESERT FOX SOMBRERO BUTTE CO

Notice of Intent to hold the foregoing unpatented Mining Claims for 2017/2018:

NO.	AMC	Claim Name	County	Book	Fee Number
1	371533	7 MAX F1	Pinal	2006	27209
2	371534	MAX F2	Pinal	2006	27210
3	371535	MAX F3	Pinal	2006	27211
4	371536	MAX F4	Pinal	2006	27212
5	371537	MAX F5	Pinal	2006	27213
6	371538	MAX 5	Pinal	2006	31771
7	371539	MAX 6	Pinal	2006	31772
8	371540	MAX 7	Pinal	2006	31773
9	371541	MAX 8	Pinal	2006	31774
10	371542	MAX 9	Pinal	2006	31775
11	371543	MAX 10	Pinal	2006	31776
12	371544	MAX 11	Pinal	2006	31777
13	371545	MAX 12	Pinal	2006	31778
14	371546	MAX 13	Pinal	2006	31779
15	371547	MAX 14	Pinal	2006	31780
16	371548	MAX 15	Pinal	2006	31781
17	371549	MAX 16	Pinal	2006	31782
18	371550	MAX 17	Pinal	2006	31783
19	371551	MAX 18	Pinal	2006	31784
20	371552	MAX 19	Pinal	2006	31785
21	371553	MAX 20	Pinal	2006	31786
22	371554	MAX 21	Pinal	2006	31787
23	371555	MAX 22	Pinal	2006	31788
24	371556	MAX 23	Pinal	2006	31789
25	371557	MAX 24	Pinal	2006	31790
26	371558	MAX 25	Pinal	2006	31791
27	371559	MAX 26	Pinal	2006	31792
28	371560	MAX 27	Pinal	2006	31793
29	371561	MAX 28	Pinal	2006	31794
30	371562	MAX 29	Pinal	2006	31795
31	371563	MAX 30	Pinal	2006	31796
32	371564	5 MAX 31	Pinal	2006	31797
33	396287	7 AMY 7	Pinal	2008	119817
34	396288	AMY 9	Pinal	2008	119819
35	396289	AMY 11	Pinal	2008	119821
36	396290	5 AMY 13	Pinal	2008	119823

RECEIVED
 MARY ELLEN OFFICE
 2017 APR 23 AM 10:43

AR04 PAID

37	396291	AMY 15	Pinal	2008	119825
38	396292	AMY 17	Pinal	2008	119827
39	357560	Magma Chief Ext.	Pinal	2003	20795
40	357561	Battle Axe	Pinal	2003	20796
41	357562	Kin Sabie	Pinal	2003	20794
42	357853	Sunset	Pinal	2003	26072
43	357854	Jewel	Pinal	2003	26073
44	357871	Hot Foot Johnny	Pinal	2003	27362
45	357873	Bagdad MS3601	Pinal	2003	29683
46	357874	Copper Reef No. 2	Pinal	2003	29682
47	358745	Copper Ridge	Pinal	2003	80487
48	358746	Copper Ridge 1	Pinal	2003	80488
49	358032	Lookout MS3601	Pinal	2003	53907
50	357875	Sunday	Pinal	2003	29684
51	359987	Sunset 1	Pinal	2004	10787
52	359988	Sunset 2	Pinal	2004	10788
53	359989	Sunset 3	Pinal	2004	10789
54	360058	Copper Triangle	Pinal	2004	67577
55	359990	Red Mountain	Pinal	2004	10786
56	420234	AMY 1	Pinal	2012	103555
57	420235	AMY 2	Pinal	2012	103556
58	420236	AMY 3	Pinal	2012	103557
59	420237	AMY 4	Pinal	2012	103558
60	420238	AMY 5	Pinal	2012	103559
61	420239	AMY 6	Pinal	2012	103560
62	420240	AMY 8	Pinal	2012	103561
63	420241	AMY 10	Pinal	2012	103562
64	420242	AMY 12	Pinal	2012	103563
65	420243	AMY 14	Pinal	2012	103564
66	420244	AMY 16	Pinal	2012	103565
67	420245	AMY 18	Pinal	2012	103566
68	420246	AMY 19	Pinal	2012	103567
69	420247	AMY 20	Pinal	2012	103568
70	420248	AMY 21	Pinal	2012	103569
71	420249	AMY 22	Pinal	2012	103570
72	420250	AMY 23	Pinal	2012	103571
73	420251	AMY 24	Pinal	2012	103572
74	420252	AMY 25	Pinal	2012	103573
75	420253	AMY 26	Pinal	2012	103574
76	420254	AMY 27	Pinal	2012	103575
77	420255	AMY 28	Pinal	2012	103576

RECEIVED
 2011 AUG 23 AM 10 43
 FEDERAL BUREAU OF REVENUE OFFICE

Total number of unpatented mining claims = 77

NO. OF CLAIMS 77
 AMOUNT 11935.⁰⁰
 RECEIPT NO. _____
 UNIT. PER
 ** BLM-ASO**

United States Department of the Interior
Bureau of Land Management
 DIV OF LANDS, MINRLS & ENERGY
 ONE N CENTRAL AVE
 PHOENIX, AZ 85004 -4427
 Phone: 602-417-9200

Receipt

No: 3952001

Transaction #: 4061732	
Date of Transaction: 08/23/2017	
CUSTOMER:	
DESERT FOX SOMBRERO BUTTE CO 11280 N SHADOW VISTA PL ORO VALLEY, AZ 85742-9678 US	

LINE #	QTY	DESCRIPTION	REMARKS	UNIT PRICE	TOTAL
1	1.00	LOCATABLE MINERALS / MINING CLAIMS- NOT NEW-UNADJUD, ONE AUTH NO ONLY 1 2018 MINING CLAIM MONEY RECEIV CASES: AMC371533/\$11935.00		- n/a -	11935.00
				TOTAL:	\$11,935.00

USE MONEY FROM OWNER OF CLAIM. REFUND FROM AIRPORT.

PAYMENT ID	
1	AMOUNT: 11935.00
	TYPE: CHECK
	CHECK NO: 2083
	NAME: DESERT FOX SOMBRERO BUTTE CO 11280 N SHADOW VISTA PL ORO VALLEY AZ 85742-9678 US
	RECORDED: N/A
	RECEIVED: 08/23/2017

REMARKS

This receipt was generated by the automated BLM Collections and Billing System and is a paper representation of a portion of the official electronic record contained therein.

United States Department of the Interior
Bureau of Land Management
 BUSINESS & SUPPORT SVCS DIV
 ONE N CENTRAL AVE SUITE 800
 PHOENIX, AZ 85004 -4427
 Phone: 602-417-9200

Receipt



No: 3945925

Transaction #: 4055626	
Date of Transaction: 08/20/2017	
CUSTOMER:	
F N HAWKINS 2222 W CLEARVIEW TRAIL ANTHEM,AZ 85086 US	

LINE #	QTY	DESCRIPTION	REMARKS	UNIT PRICE	TOTAL
1	1.00	LOCATABLE MINERALS / MINING CLAIMS- NOT NEW-UNADJUD,ONE AUTH NO. ONLY / MINING CLAIM MONEY RECEIVED CASES: AMC357561/\$155.00		- n/a -	155.00
TOTAL:					\$155.00

PAYMENT INFORMATION			
NOTE: Items will appear on credit card statement as "BLM O Mining Claim".			
1	AMOUNT:	155.00	POSTMARKED: N/A
	TYPE:	CREDIT CARD	RECEIVED: 08/20/2017
	NAME:	F N HAWKINS 2222 W CLEARVIEW TRAIL ANTHEM AZ 85086 US	
	CARD NO:	XXXXXXXXXXXX0411	AUTH CODE: 02017P
	NAME ON CARD:	F N HAWKINS	
	EXPIRES:	05/2020	
	SIGNATURE:		

REMARKS

This receipt was generated by the automated BLM Collections and Billing System and is a paper representation of a portion of the official electronic record contained therein.

Amc 357561 Battle Ax Payment Portal

*10/2/2017 REFUND PROCESSED
FOR MULTIPLE PAYMENT
ON Amc357561. Am*

7-16, 2016

United States Department of Interior
Bureau of Land Management
Records Section
One North Central Avenue
Suite 800
Phoenix, Arizona 85011

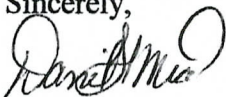
Notice of Intent
ANNUAL CLAIM MAINTENANCE FEES for 2016/2017,
By DESERT FOX SOMBRERO BUTTE CO

To Whom It May Concern:

The Final Rule as published in the Federal Register implements provisions of the Interior Department and related agencies, *that a Statutorily Authorized Adjustment effective June 30, 2014 that requires an annual rental fee of \$155.00* for each unpatented mining claim and site located and held under the General Mining Law of 1872.

This will serve as notice that **DESERT FOX SOMBRERO BUTTE CO**, whose address for purposes of this filing is 11280 North Shadow Vista Place Tucson, Arizona 85742 intends to hold the mining claims and /or mill sites described in **Exhibit "A"** attached hereto for the assessment years **2016/2017**, by payment of the annual claim maintenance fee of **\$155.00** per claim or site. Payment of **\$11,935.00** is made herewith for such assessment years for each of the unpatented lode claims and sites. The name, BLM serial number, book and page or index number of recording of the location notice is official records of Pinal County, Arizona, of which are set forth in **Exhibit "A"** attached hereto and by this reference incorporated herein.

Sincerely,



Daniel L Mead
Cornerstone Lands LLC
Agent for: DESERT FOX SOMBRERO BUTTE CO

Telephone 520-419-2622

Cc: file

3610238

371533
420234 396287
357560
357853
357871
357873
358745
358746
358032
359987
360058

RECEIVED
BLM AZ STATE OFFICE
2016 JUL 20 A 9:45
PHOENIX, ARIZONA

INTER
JUL 21 2016
BY: RAM

DESERT FOX SOMBRERO BUTTE CO

Notice of Intent to hold the foregoing unpatented Mining Claims for 2016/2017:

NO.	AMC	Claim Name	County	Book	Fee Number
1	371533	MAX F1	Pinal	2006	27209
2	371534	MAX F2	Pinal	2006	27210
3	371535	MAX F3	Pinal	2006	27211
4	371536	MAX F4	Pinal	2006	27212
5	371537	MAX F5	Pinal	2006	27213
6	371538	MAX 5	Pinal	2006	31771
7	371539	MAX 6	Pinal	2006	31772
8	371540	MAX 7	Pinal	2006	31773
9	371541	MAX 8	Pinal	2006	31774
10	371542	MAX 9	Pinal	2006	31775
11	371543	MAX 10	Pinal	2006	31776
12	371544	MAX 11	Pinal	2006	31777
13	371545	MAX 12	Pinal	2006	31778
14	371546	MAX 13	Pinal	2006	31779
15	371547	MAX 14	Pinal	2006	31780
16	371548	MAX 15	Pinal	2006	31781
17	371549	MAX 16	Pinal	2006	31782
18	371550	MAX 17	Pinal	2006	31783
19	371551	MAX 18	Pinal	2006	31784
20	371552	MAX 19	Pinal	2006	31785
21	371553	MAX 20	Pinal	2006	31786
22	371554	MAX 21	Pinal	2006	31787
23	371555	MAX 22	Pinal	2006	31788
24	371556	MAX 23	Pinal	2006	31789
25	371557	MAX 24	Pinal	2006	31790
26	371558	MAX 25	Pinal	2006	31791
27	371559	MAX 26	Pinal	2006	31792
28	371560	MAX 27	Pinal	2006	31793
29	371561	MAX 28	Pinal	2006	31794
30	371562	MAX 29	Pinal	2006	31795
31	371563	MAX 30	Pinal	2006	31796
32	371564	MAX 31	Pinal	2006	31797
33	396287	AMY 7	Pinal	2008	119817
34	396288	AMY 9	Pinal	2008	119819
35	396289	AMY 11	Pinal	2008	119821
36	396290	AMY 13	Pinal	2008	119823

RECEIVED
 MINN. STATE OFFICE
 2016 JUL 20 A 9:45

RECEIVED
JULIAZ STATE OFFI
2016 JUL 20 A 9:46
MIDENIX, ARIZONA

37	396291	AMY 15	Pinal	2008	119825
38	396292	AMY 17	Pinal	2008	119827
39	357560	Magma Chief Ext.	Pinal	2003	20795
40	357561	Battle Axe	Pinal	2003	20796
41	357562	Kin Sabie	Pinal	2003	20794
42	357853	Sunset	Pinal	2003	26072
43	357854	Jewel	Pinal	2003	26073
44	357871	Hot Foot Johnny	Pinal	2003	27362
45	357873	Bagdad MS3601	Pinal	2003	29683
46	357874	Copper Reef No. 2	Pinal	2003	29682
47	358745	Copper Ridge	Pinal	2003	80487
48	358746	Copper Ridge 1	Pinal	2003	80488
49	358032	Lookout MS3601	Pinal	2003	53907
50	357875	Sunday	Pinal	2003	29684
51	359987	Sunset 1	Pinal	2004	10787
52	359988	Sunset 2	Pinal	2004	10788
53	359989	Sunset 3	Pinal	2004	10789
54	360058	Copper Triangle	Pinal	2004	67577
55	359990	Red Mountain	Pinal	2004	10786
56	420234	AMY 1	Pinal	2012	103555
57	420235	AMY 2	Pinal	2012	103556
58	420236	AMY 3	Pinal	2012	103557
59	420237	AMY 4	Pinal	2012	103558
60	420238	AMY 5	Pinal	2012	103559
61	420239	AMY 6	Pinal	2012	103560
62	420240	AMY 8	Pinal	2012	103561
63	420241	AMY 10	Pinal	2012	103562
64	420242	AMY 12	Pinal	2012	103563
65	420243	AMY 14	Pinal	2012	103564
66	420244	AMY 16	Pinal	2012	103565
67	420245	AMY 18	Pinal	2012	103566
68	420246	AMY 19	Pinal	2012	103567
69	420247	AMY 20	Pinal	2012	103568
70	420248	AMY 21	Pinal	2012	103569
71	420249	AMY 22	Pinal	2012	103570
72	420250	AMY 23	Pinal	2012	103571
73	420251	AMY 24	Pinal	2012	103572
74	420252	AMY 25	Pinal	2012	103573
75	420253	AMY 26	Pinal	2012	103574
76	420254	AMY 27	Pinal	2012	103575
77	420255	AMY 28	Pinal	2012	103576

Total number of unpatented mining claims = 77

JUL 20 9 45 AM '12
 ARIZONA STATE OFFICE
 PHOENIX

RECEIVED
DLN AZ STATE OFFICE

2016 JUL 20 A 9:46

PHOENIX, ARIZONA

**United States Department of the Interior
Bureau of Land Management
DIV OF LANDS, MINRLS & ENERGY
ONE N CENTRAL AVE
PHOENIX, AZ 85004 -4427
Phone: 602-417-9200**

Receipt

No: 3610238

Transaction #: 3713750	
Date of Transaction: 07/20/2016	
CUSTOMER:	
DESERT FOX SOMBRERO BUTTE CO 11280 N SHADOW VISTA PL ORO VALLEY, AZ 85742-9678 US	

LINE #	QTY	DESCRIPTION	REMARKS	UNIT PRICE	TOTAL
1	1.00	LOCATABLE MINERALS / MINING CLAIMS- NOT NEW-UNADJUD, ONE AUTH NO. ONLY / MINING CLAIM MONEY RECEIVED CASES: AMC371533/\$11935.00	MAINT 2017/77	- n/a -	11935.00
TOTAL:					\$11,935.00

PAYMENT INFORMATION			
1	AMOUNT:	11935.00	POSTMARKED: N/A
	TYPE:	CHECK	RECEIVED: 07/20/2016
	CHECK NO:	3176	
	NAME:	DESERT FOX VAN DYKE CO STE 650-340 12 AVE SW CALGARY AB CANADA NS T2R 1L5	

REMARKS

This receipt was generated by the automated BLM Collections and Billing System and is a paper representation of a portion of the official electronic record contained therein.

7-16, 2016

United States Department of Interior
Bureau of Land Management
Records Section
One North Central Avenue
Suite 800
Phoenix, Arizona 85011

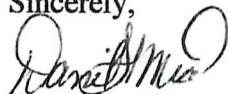
Notice of Intent
ANNUAL CLAIM MAINTENANCE FEES for 2016/2017,
By DESERT FOX SOMBRERO BUTTE CO

To Whom It May Concern:

The Final Rule as published in the Federal Register implements provisions of the Interior Department and related agencies, *that a Statutorily Authorized Adjustment effective June 30, 2014 that requires an annual rental fee of \$155.00* for each unpatented mining claim and site located and held under the General Mining Law of 1872.

This will serve as notice that **DESERT FOX SOMBRERO BUTTE CO**, whose address for purposes of this filing is 11280 North Shadow Vista Place Tucson, Arizona 85742 intends to hold the mining claims and /or mill sites described in **Exhibit "A"** attached hereto for the assessment years **2016/2017**, by payment of the annual claim maintenance fee of **\$155.00** per claim or site. Payment of **\$11,935.00** is made herewith for such assessment years for each of the unpatented lode claims and sites. The name, BLM serial number, book and page or index number of recording of the location notice is official records of Pinal County, Arizona, of which are set forth in **Exhibit "A"** attached hereto and by this reference incorporated herein.

Sincerely,



Daniel L Mead
Cornerstone Lands LLC
Agent for: DESERT FOX SOMBRERO BUTTE CO

Telephone 520-419-2622

Cc: file

RECEIVED
BLM AZ STATE OFFICE
2016 JUL 20 A 9:45
PHOENIX, ARIZONA

3610238

ENTERED
JUL 21 2016
BY: *Ram*

DESERT FOX SOMBRERO BUTTE CO

Notice of Intent to hold the foregoing unpatented Mining Claims for 2016/2017:

NO.	AMC	Claim Name	County	Book	Fee Number
1	371533	MAX F1	Pinal	2006	27209
2	371534	MAX F2	Pinal	2006	27210
3	371535	MAX F3	Pinal	2006	27211
4	371536	MAX F4	Pinal	2006	27212
5	371537	MAX F5	Pinal	2006	27213
6	371538	MAX 5	Pinal	2006	31771
7	371539	MAX 6	Pinal	2006	31772
8	371540	MAX 7	Pinal	2006	31773
9	371541	MAX 8	Pinal	2006	31774
10	371542	MAX 9	Pinal	2006	31775
11	371543	MAX 10	Pinal	2006	31776
12	371544	MAX 11	Pinal	2006	31777
13	371545	MAX 12	Pinal	2006	31778
14	371546	MAX 13	Pinal	2006	31779
15	371547	MAX 14	Pinal	2006	31780
16	371548	MAX 15	Pinal	2006	31781
17	371549	MAX 16	Pinal	2006	31782
18	371550	MAX 17	Pinal	2006	31783
19	371551	MAX 18	Pinal	2006	31784
20	371552	MAX 19	Pinal	2006	31785
21	371553	MAX 20	Pinal	2006	31786
22	371554	MAX 21	Pinal	2006	31787
23	371555	MAX 22	Pinal	2006	31788
24	371556	MAX 23	Pinal	2006	31789
25	371557	MAX 24	Pinal	2006	31790
26	371558	MAX 25	Pinal	2006	31791
27	371559	MAX 26	Pinal	2006	31792
28	371560	MAX 27	Pinal	2006	31793
29	371561	MAX 28	Pinal	2006	31794
30	371562	MAX 29	Pinal	2006	31795
31	371563	MAX 30	Pinal	2006	31796
32	371564	MAX 31	Pinal	2006	31797
33	396287	AMY 7	Pinal	2008	119817
34	396288	AMY 9	Pinal	2008	119819
35	396289	AMY 11	Pinal	2008	119821
36	396290	AMY 13	Pinal	2008	119823

RECEIVED
 DEPT. OF MINING
 STATE OFFICE
 JUL 20 A 9:45

r

L

T

L

37	396291	AMY 15	Pinal	2008	119825
38	396292	AMY 17	Pinal	2008	119827
39	357560	Magma Chief Ext.	Pinal	2003	20795
40	357561	Battle Axe	Pinal	2003	20796
41	357562	Kin Sabie	Pinal	2003	20794
42	357853	Sunset	Pinal	2003	26072
43	357854	Jewel	Pinal	2003	26073
44	357871	Hot Foot Johny	Pinal	2003	27362
45	357873	Bagdad MS3601	Pinal	2003	29683
46	357874	Copper Reef No. 2	Pinal	2003	29682
47	358745	Copper Ridge	Pinal	2003	80487
48	358746	Copper Ridge 1	Pinal	2003	80488
49	358032	Lookout MS3601	Pinal	2003	53907
50	357875	Sunday	Pinal	2003	29684
51	359987	Sunset 1	Pinal	2004	10787
52	359988	Sunset 2	Pinal	2004	10788
53	359989	Sunset 3	Pinal	2004	10789
54	360058	Copper Triangle	Pinal	2004	67577
55	359990	Red Mountain	Pinal	2004	10786
56	420234	AMY 1	Pinal	2012	103555
57	420235	AMY 2	Pinal	2012	103556
58	420236	AMY 3	Pinal	2012	103557
59	420237	AMY 4	Pinal	2012	103558
60	420238	AMY 5	Pinal	2012	103559
61	420239	AMY 6	Pinal	2012	103560
62	420240	AMY 8	Pinal	2012	103561
63	420241	AMY 10	Pinal	2012	103562
64	420242	AMY 12	Pinal	2012	103563
65	420243	AMY 14	Pinal	2012	103564
66	420244	AMY 16	Pinal	2012	103565
67	420245	AMY 18	Pinal	2012	103566
68	420246	AMY 19	Pinal	2012	103567
69	420247	AMY 20	Pinal	2012	103568
70	420248	AMY 21	Pinal	2012	103569
71	420249	AMY 22	Pinal	2012	103570
72	420250	AMY 23	Pinal	2012	103571
73	420251	AMY 24	Pinal	2012	103572
74	420252	AMY 25	Pinal	2012	103573
75	420253	AMY 26	Pinal	2012	103574
76	420254	AMY 27	Pinal	2012	103575
77	420255	AMY 28	Pinal	2012	103576

Total number of unpatented mining claims = 77

2016 JUL 20 A 9:45
 HAZ STATE OFFICE
 DEPARTMENT

United States Department of the Interior
Bureau of Land Management
 DIV OF LANDS, MINRLS & ENERGY
 ONE N CENTRAL AVE
 PHOENIX, AZ 85004 -4427
 Phone: 602-417-9200

Receipt

No: 3610238

Transaction #: 3713750	
Date of Transaction: 07/20/2016	
CUSTOMER:	
DESERT FOX SOMBRERO BUTTE CO 11280 N SHADOW VISTA PL ORO VALLEY, AZ 85742-9678 US	

LINE #	QTY	DESCRIPTION	REMARKS	UNIT PRICE	TOTAL
1	1.00	LOCATABLE MINERALS / MINING CLAIMS- NOT NEW-UNADJUD, ONE AUTH NO. ONLY / MINING CLAIM MONEY RECEIVED CASES: AMC371533/\$11935.00	MAINT 2017/77	- n/a -	11935.00
TOTAL:					\$11,935.00

PAYMENT INFORMATION			
1	AMOUNT:	11935.00	POSTMARKED: N/A
	TYPE:	CHECK	RECEIVED: 07/20/2016
	CHECK NO:	3176	
	NAME:	DESERT FOX VAN DYKE CO STE 650-340 12 AVE SW CALGARY AB CANADA NS T2R 1L5	

REMARKS

This receipt was generated by the automated BLM Collections and Billing System and is a paper representation of a portion of the official electronic record contained therein.

July 15, 2015

~~20030~~ 371533
396287
420234 357560
357853
357871
357873
358745
358746
358032
357873
359987
360058

United States Department of Interior
Bureau of Land Management
Records Section
One North Central Avenue
Suite 800
Phoenix, Arizona 85011

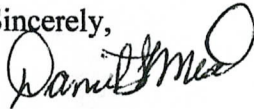
Notice of Intent
ANNUAL CLAIM MAINTENANCE FEES for 2015/2016,
By COPPER FOX SOMBRERO BUTTE CO

To Whom It May Concern:

The Final Rule as published in the Federal Register implements provisions of the Interior Department and related agencies, *that a Statutorily Authorized Adjustment effective June 30, 2014 that requires an annual rental fee of \$155.00* for each unpatented mining claim and site located and held under the General Mining Law of 1872.

This will serve as notice that **COPPER FOX SOMBRERO BUTTE CO**, whose address for purposes of this filing is 11280 North Shadow Vista Place Tucson, Arizona 85742 intends to hold the mining claims and /or mill sites described in **Exhibit "A"** attached hereto for the assessment years **2015/2016**, by payment of the annual claim maintenance fee of **\$155.00** per claim or site. Payment of **\$11,935.00** is made herewith for such assessment years for each of the unpatented lode claims and sites. The name, BLM serial number, book and page or index number of recording of the location notice is official records of Pinal County, Arizona, of which are set forth in **Exhibit "A"** attached hereto and by this reference incorporated herein.

Sincerely,



Daniel L Mead
Cornerstone Lands LLC
Agent for: COPPER FOX SOMBRERO BUTTE CO

Telephone 520-419-2622

Cc: file

RECEIVED
BLM AZ STATE OFFICE
2015 JUL 24 A 9: 01
PHOENIX, ARIZONA

3349696

ENTERED
JUL 27 2015
BY: R. Ann

COPPER FOX SOMBRERO BUTTE CO

Notice of Intent to hold the foregoing unpatented Mining Claims for 2015/2016:

NO.	AMC	Claim Name	County	Book	Fee Number
1	371533	MAX F1	Pinal	2006	27209
2	371534	MAX F2	Pinal	2006	27210
3	371535	MAX F3	Pinal	2006	27211
4	371536	MAX F4	Pinal	2006	27212
5	371537	MAX F5	Pinal	2006	27213
6	371538	MAX 5	Pinal	2006	31771
7	371539	MAX 6	Pinal	2006	31772
8	371540	MAX 7	Pinal	2006	31773
9	371541	MAX 8	Pinal	2006	31774
10	371542	MAX 9	Pinal	2006	31775
11	371543	MAX 10	Pinal	2006	31776
12	371544	MAX 11	Pinal	2006	31777
13	371545	MAX 12	Pinal	2006	31778
14	371546	MAX 13	Pinal	2006	31779
15	371547	MAX 14	Pinal	2006	31780
16	371548	MAX 15	Pinal	2006	31781
17	371549	MAX 16	Pinal	2006	31782
18	371550	MAX 17	Pinal	2006	31783
19	371551	MAX 18	Pinal	2006	31784
20	371552	MAX 19	Pinal	2006	31785
21	371553	MAX 20	Pinal	2006	31786
22	371554	MAX 21	Pinal	2006	31787
23	371555	MAX 22	Pinal	2006	31788
24	371556	MAX 23	Pinal	2006	31789
25	371557	MAX 24	Pinal	2006	31790
26	371558	MAX 25	Pinal	2006	31791
27	371559	MAX 26	Pinal	2006	31792
28	371560	MAX 27	Pinal	2006	31793
29	371561	MAX 28	Pinal	2006	31794
30	371562	MAX 29	Pinal	2006	31795
31	371563	MAX 30	Pinal	2006	31796
32	371564	MAX 31	Pinal	2006	31797
33	396287	AMY 7	Pinal	2008	119817
34	396288	AMY 9	Pinal	2008	119819
35	396289	AMY 11	Pinal	2008	119821
36	396290	AMY 13	Pinal	2008	119823

RECEIVED
 BLM AZ STATE OFFICE
 2015 JUL 24 A 9:02

37	396291	AMY 15	Pinal	2008	119825
38	396292	AMY 17	Pinal	2008	119827
39	357560	Magma Chief Ext.	Pinal	2003	20795
40	357561	Battle Axe	Pinal	2003	20796
41	357562	Kin Sabie	Pinal	2003	20794
42	357853	Sunset	Pinal	2003	26072
43	357854	Jewel	Pinal	2003	26073
44	357871	Hot Foot Johnny	Pinal	2003	27362
45	357873	Bagdad MS3601	Pinal	2003	29683
46	357874	Copper Reef No. 2	Pinal	2003	29682
47	358745	Copper Ridge	Pinal	2003	80487
48	358746	Copper Ridge 1	Pinal	2003	80488
49	358032	Lookout MS3601	Pinal	2003	53907
50	357875	Sunday	Pinal	2003	29684
51	359987	Sunset 1	Pinal	2004	10787
52	359988	Sunset 2	Pinal	2004	10788
53	359989	Sunset 3	Pinal	2004	10789
54	360058	Copper Triangle	Pinal	2004	67577
55	359990	Red Mountain	Pinal	2004	10786
56	420234	AMY 1	Pinal	2012	103555
57	420235	AMY 2	Pinal	2012	103556
58	420236	AMY 3	Pinal	2012	103557
59	420237	AMY 4	Pinal	2012	103558
60	420238	AMY 5	Pinal	2012	103559
61	420239	AMY 6	Pinal	2012	103560
62	420240	AMY 8	Pinal	2012	103561
63	420241	AMY 10	Pinal	2012	103562
64	420242	AMY 12	Pinal	2012	103563
65	420243	AMY 14	Pinal	2012	103564
66	420244	AMY 16	Pinal	2012	103565
67	420245	AMY 18	Pinal	2012	103566
68	420246	AMY 19	Pinal	2012	103567
69	420247	AMY 20	Pinal	2012	103568
70	420248	AMY 21	Pinal	2012	103569
71	420249	AMY 22	Pinal	2012	103570
72	420250	AMY 23	Pinal	2012	103571
73	420251	AMY 24	Pinal	2012	103572
74	420252	AMY 25	Pinal	2012	103573
75	420253	AMY 26	Pinal	2012	103574
76	420254	AMY 27	Pinal	2012	103575
77	420255	AMY 28	Pinal	2012	103576

Total number of unpatented mining claims = 77

RECEIVED
SLM AZ STATE OFFICE
2015 JUL 24 A 9:02

United States Department of the Interior
Bureau of Land Management
 LANDS/RECREATION & PLANNING
 ONE N CENTRAL AVE
 PHOENIX, AZ 85004 -2203
 Phone: 602-417-9200

Receipt

No: 3349696


Transaction #: 3447518	
Date of Transaction: 07/24/2015	
CUSTOMER:	
COPPER FOX SOMBRERO CO 11280 N SHADOW VISTA PL ORO VALLEY, AZ 85742-9678 US	

LINE #	QTY	DESCRIPTION	REMARKS	UNIT PRICE	TOTAL
1	1.00	LOCATABLE MINERALS / MINING CLAIMS- NOT NEW-UNADJUD, ONE AUTH NO. ONLY / MINING CLAIM MONEY RECEIVED CASES: AMC371533/\$11935.00	MAINT 2016/77	- n/a -	11935.00
TOTAL:					\$11,935.00

PAYMENT INFORMATION			
1	AMOUNT:	11935.00	POSTMARKED: N/A
	TYPE:	CHECK	RECEIVED: 07/24/2015
	CHECK NO:	2055	
	NAME:	DESERT COPPER FOX SOMBRERO CO STE 650 340 12 AVE SW CALGARY AB CANADA NS T2R 1L5	

REMARKS

This receipt was generated by the automated BLM Collections and Billing System and is a paper representation of a portion of the official electronic record contained therein.



 INTEREST
 JUL 27 2015
 BY: RAM

7-16, 2014

United States Department of Interior
Bureau of Land Management
Records Section
One North Central Avenue
Suite 800
Phoenix, Arizona 85011

NO. OF CLAIMS 77
AMOUNT 11935
RECEIPT NO. 3078185
INIT. SC
BLM-ASO

AMC 371533
396287
357560
357853
357871
357873
358745
358746
358032
359987
360058
420234

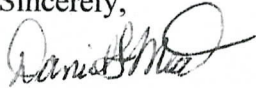
Notice of Intent
ANNUAL CLAIM MAINTENANCE FEES for 2014/2015,
By COPPER FOX SOMBRERO BUTTE CO

To Whom It May Concern:

The Final Rule as published in the Federal Register implements provisions of the Interior Department and related agencies, *that a Statutorily Authorized Adjustment effective June 30, 2014 that requires an annual rental fee of \$155.00* for each unpatented mining claim and site located and held under the General Mining Law of 1872.

This will serve as notice that **COPPER FOX SOMBRERO BUTTE CO**, whose address for purposes of this filing is 11280 North Shadow Vista Place Tucson, Arizona 85742 intends to hold the mining claims and /or mill sites described in **Exhibit "A"** attached hereto for the assessment years **2014/2015**, by payment of the annual claim maintenance fee of **\$155.00** per claim or site. Payment of **\$11,935.00** is made herewith for such assessment years for each of the unpatented lode claims and sites. The name, BLM serial number, book and page or index number of recording of the location notice is official records of Pinal County, Arizona, of which are set forth in **Exhibit "A"** attached hereto and by this reference incorporated herein.

Sincerely,



Daniel L Mead
Cornerstone Lands LLC
Agent for: COPPER FOX SOMBRERO BUTTE CO

Telephone 520-419-2622

Cc: file

ENTERED
JUL 17 2014
BY: RAM

2014 JUL 16 4 10 16

COPPER FOX SOMBRERO BUTTE CO

Notice of Intent to hold the foregoing unpatented Mining Claims for 2014/2015

RECEIVED
 M AZ STATE OFFICE
 2014 JUL 16 AM 10:17
 PHOENIX, ARIZONA

NO.	AMC	Claim Name	County	Book	Fee Number
1	371533	MAX F1	Pinal	2006	27209
2	371534	MAX F2	Pinal	2006	27210
3	371535	MAX F3	Pinal	2006	27211
4	371536	MAX F4	Pinal	2006	27212
5	371537	MAX F5	Pinal	2006	27213
6	371538	MAX 5	Pinal	2006	31771
7	371539	MAX 6	Pinal	2006	31772
8	371540	MAX 7	Pinal	2006	31773
9	371541	MAX 8	Pinal	2006	31774
10	371542	MAX 9	Pinal	2006	31775
11	371543	MAX 10	Pinal	2006	31776
12	371544	MAX 11	Pinal	2006	31777
13	371545	MAX 12	Pinal	2006	31778
14	371546	MAX 13	Pinal	2006	31779
15	371547	MAX 14	Pinal	2006	31780
16	371548	MAX 15	Pinal	2006	31781
17	371549	MAX 16	Pinal	2006	31782
18	371550	MAX 17	Pinal	2006	31783
19	371551	MAX 18	Pinal	2006	31784
20	371552	MAX 19	Pinal	2006	31785
21	371553	MAX 20	Pinal	2006	31786
22	371554	MAX 21	Pinal	2006	31787
23	371555	MAX 22	Pinal	2006	31788
24	371556	MAX 23	Pinal	2006	31789
25	371557	MAX 24	Pinal	2006	31790
26	371558	MAX 25	Pinal	2006	31791
27	371559	MAX 26	Pinal	2006	31792
28	371560	MAX 27	Pinal	2006	31793
29	371561	MAX 28	Pinal	2006	31794
30	371562	MAX 29	Pinal	2006	31795
31	371563	MAX 30	Pinal	2006	31796
32	371564	MAX 31	Pinal	2006	31797
33	396287	AMY 7	Pinal	2008	119817
34	396288	AMY 9	Pinal	2008	119819
35	396289	AMY 11	Pinal	2008	119821
36	396290	AMY 13	Pinal	2008	119823

m/sc

37	396291	AMY 15	Pinal	2008	119825
38	396292	AMY 17	Pinal	2008	119827
39	357560	Magma Chief Ext.	Pinal	2003	20795
40	357561	Battle Axe	Pinal	2003	20796
41	357562	Kin Sabie	Pinal	2003	20794
42	357853	Sunset	Pinal	2003	26072
43	357854	Jewel	Pinal	2003	26073
44	357871	Hot Foot Johny	Pinal	2003	27362
45	357873	Bagdad MS3601	Pinal	2003	29683
46	357874	Copper Reef No. 2	Pinal	2003	29682
47	358745	Copper Ridge	Pinal	2003	80487
48	358746	Copper Ridge 1	Pinal	2003	80488
49	358032	Lookout MS3601	Pinal	2003	53907
50	357875	Sunday	Pinal	2003	29684
51	359987	Sunset 1	Pinal	2004	10787
52	359988	Sunset 2	Pinal	2004	10788
53	359989	Sunset 3	Pinal	2004	10789
54	360058	Copper Triangle	Pinal	2004	67577
55	359990	Red Mountain	Pinal	2004	10786
56	420234	AMY 1	Pinal	2012	103555
57	420235	AMY 2	Pinal	2012	103556
58	420236	AMY 3	Pinal	2012	103557
59	420237	AMY 4	Pinal	2012	103558
60	420238	AMY 5	Pinal	2012	103559
61	420239	AMY 6	Pinal	2012	103560
62	420240	AMY 8	Pinal	2012	103561
63	420241	AMY 10	Pinal	2012	103562
64	420242	AMY 12	Pinal	2012	103563
65	420243	AMY 14	Pinal	2012	103564
66	420244	AMY 16	Pinal	2012	103565
67	420245	AMY 18	Pinal	2012	103566
68	420246	AMY 19	Pinal	2012	103567
69	420247	AMY 20	Pinal	2012	103568
70	420248	AMY 21	Pinal	2012	103569
71	420249	AMY 22	Pinal	2012	103570
72	420250	AMY 23	Pinal	2012	103571
73	420251	AMY 24	Pinal	2012	103572
74	420252	AMY 25	Pinal	2012	103573
75	420253	AMY 26	Pinal	2012	103574
76	420254	AMY 27	Pinal	2012	103575
77	420255	AMY 28	Pinal	2012	103576

Total number of unpatented mining claims = 77

RECEIVED
M AZ STATE OFFICE

United States Department of the Interior
Bureau of Land Management
 LANDS/RECREATION & PLANNING
 ONE N CENTRAL AVE
 PHOENIX, AZ 85004 -2203
 Phone: 602-417-9200

Receipt

No: 3078185

Transaction #: 3169415	
Date of Transaction: 07/16/2014	
CUSTOMER:	
COPPER FOX SOMBRERO BUTTE CO 11280 N SHADOW VISTA PL ORO VALLEY, AZ 85742-9678 US	

LINE #	QTY	DESCRIPTION	REMARKS	UNIT PRICE	TOTAL
1	1.00	LOCATABLE MINERALS / MINING CLAIMS- NOT NEW-UNADJUD, ONE AUTH NO. ONLY / MINING CLAIM MONEY RECEIVED CASES: AMC371533/\$11935.00	NOI (77) 2015	- n/a -	11935.00
TOTAL:					\$11,935.00

PAYMENT INFORMATION			
1	AMOUNT:	11935.00	POSTMARKED: N/A
	TYPE:	CHECK	RECEIVED: 07/16/2014
	CHECK NO:	4242	
	NAME:	CORNERSTONE LANDS DLM LLC 11280 N SHADOW VISTA PL ORO VALLEY AZ 85742-9678 US	

REMARKS

This receipt was generated by the automated BLM Collections and Billing System and is a paper representation of a portion of the official electronic record contained therein.

7-23, 2013

United States Department of Interior
Bureau of Land Management
Records Section
One North Central Avenue
Suite 800
Phoenix, Arizona 85011


NO. OF CLAIMS	<u>77</u>	357871
AMOUNT	<u>10,780</u>	357873
RECEIPT NO.	<u>2838172</u>	359987
INIT.	<u>JC</u>	360058
** BLM-ASO**		420234

Notice of Intent
ANNUAL CLAIM MAINTENANCE FEES for 2013/2014,
By COPPER FOX SOMBRERO BUTTE CO

To Whom It May Concern:

The Final Rule as published in the Federal Register implements provisions of the Interior Department and related agencies, Appropriations Act of 2003 (the "Act") that requires an annual rental fee of \$140.00 for each unpatented mining claim and site located and held under the General Mining Law of 1872.

This will serve as notice that **COPPER FOX SOMBRERO BUTTE CO**, whose address for purposes of this filing is 11280 North Shadow Vista Place Tucson, Arizona 85742 intends to hold the mining claims and /or mill sites described in **Exhibit "A"** attached hereto for the assessment years **2013/2014**, by payment of the annual claim maintenance fee of \$140.00 per claim or site. Payment of **\$10,780.00** is made herewith for such assessment years for each of the unpatented lode claims and sites. The name, BLM serial number, book and page or index number of recording of the location notice is official records of Pinal County, Arizona, of which are set forth in **Exhibit "A"** attached hereto and by this reference incorporated herein.

Sincerely,


Daniel L Mead
Cornerstone Lands LLC
Agent for: COPPER FOX SOMBRERO BUTTE CO

Telephone 520-419-2622

Cc: file

ENTERED IN COMPUTER
RE 8.19.13

371533
396287
357560
357853
357871
357873
358745
358746
358032
357873
359987
360058
420234

FILED
2013 JUL 23 P 2:12
PHOENIX, ARIZONA

COPPER FOX SOMBRERO BUTTE CO

Notice of Intent to hold the foregoing unpatented Mining Claims for 2013/2014:

NO.	AMC	Claim Name	County	Book	Fee Number
1	371533	MAX F1	Pinal	2006	27209
2	371534	MAX F2	Pinal	2006	27210
3	371535	MAX F3	Pinal	2006	27211
4	371536	MAX F4	Pinal	2006	27212
5	371537	MAX F5	Pinal	2006	27213
6	371538	MAX 5	Pinal	2006	31771
7	371539	MAX 6	Pinal	2006	31772
8	371540	MAX 7	Pinal	2006	31773
9	371541	MAX 8	Pinal	2006	31774
10	371542	MAX 9	Pinal	2006	31775
11	371543	MAX 10	Pinal	2006	31776
12	371544	MAX 11	Pinal	2006	31777
13	371545	MAX 12	Pinal	2006	31778
14	371546	MAX 13	Pinal	2006	31779
15	371547	MAX 14	Pinal	2006	31780
16	371548	MAX 15	Pinal	2006	31781
17	371549	MAX 16	Pinal	2006	31782
18	371550	MAX 17	Pinal	2006	31783
19	371551	MAX 18	Pinal	2006	31784
20	371552	MAX 19	Pinal	2006	31785
21	371553	MAX 20	Pinal	2006	31786
22	371554	MAX 21	Pinal	2006	31787
23	371555	MAX 22	Pinal	2006	31788
24	371556	MAX 23	Pinal	2006	31789
25	371557	MAX 24	Pinal	2006	31790
26	371558	MAX 25	Pinal	2006	31791
27	371559	MAX 26	Pinal	2006	31792
28	371560	MAX 27	Pinal	2006	31793
29	371561	MAX 28	Pinal	2006	31794
30	371562	MAX 29	Pinal	2006	31795
31	371563	MAX 30	Pinal	2006	31796
32	371564	MAX 31	Pinal	2006	31797
33	396287	AMY 7	Pinal	2008	119817
34	396288	AMY 9	Pinal	2008	119819
35	396289	AMY 11	Pinal	2008	119821
36	396290	AMY 13	Pinal	2008	119823

2013 JUL 23 P. 2
 119817

37	396291	AMY 15	Pinal	2008	119825
38	396292	AMY 17	Pinal	2008	119827
39	357560	Magma Chief Ext.	Pinal	2003	20795
40	357561	Battle Axe	Pinal	2003	20796
41	357562	Kin Sabie	Pinal	2003	20794
42	357853	Sunset	Pinal	2003	26072
43	357854	Jewel	Pinal	2003	26073
44	357871	Hot Foot Johny	Pinal	2003	27362
45	357873	Bagdad MS3601	Pinal	2003	29683
46	357874	Copper Reef No. 2	Pinal	2003	29682
47	357875	Copper Ridge	Pinal	2003	80487 80487
48	358746	Copper Ridge 1	Pinal	2003	80488
49	358032	Lookout MS3601	Pinal	2003	53907
50	357875	Sunday	Pinal	2003	29684
51	359987	Sunset 1	Pinal	2004	10787
52	359988	Sunset 2	Pinal	2004	10788
53	359989	Sunset 3	Pinal	2004	10789
54	360058	Copper Triangle	Pinal	2004	67577
55	359990	Red Mountain	Pinal	2004	10786
56	420234	AMY 1	Pinal	2012	103555
57	420235	AMY 2	Pinal	2012	103556
58	420236	AMY 3	Pinal	2012	103557
59	420237	AMY 4	Pinal	2012	103558
60	420238	AMY 5	Pinal	2012	103559
61	420239	AMY 6	Pinal	2012	103560
62	420240	AMY 8	Pinal	2012	103561
63	420241	AMY 10	Pinal	2012	103562
64	420242	AMY 12	Pinal	2012	103563
65	420243	AMY 14	Pinal	2012	103564
66	420244	AMY 16	Pinal	2012	103565
67	420245	AMY 18	Pinal	2012	103566
68	420246	AMY 19	Pinal	2012	103567
69	420247	AMY 20	Pinal	2012	103568
70	420248	AMY 21	Pinal	2012	103569
71	420249	AMY 22	Pinal	2012	103570
72	420250	AMY 23	Pinal	2012	103571
73	420251	AMY 24	Pinal	2012	103572
74	420252	AMY 25	Pinal	2012	103573
75	420253	AMY 26	Pinal	2012	103574
76	420254	AMY 27	Pinal	2012	103575
77	420255	AMY 28	Pinal	2012	103576

Total number of unpatented mining claims = 77

2:12

**United States Department of the Interior
Bureau of Land Management**

Receipt

LANDS/RECREATION & PLANNING

ONE N CENTRAL AVE

PHOENIX, AZ 85004 -2203

Phone: 602-417-9200

No:

2838172

Transaction #: 2923728	
Date of Transaction: 07/23/2013	
CUSTOMER:	
COPPER FOX SOMBRERO BUTTE CO 650 340 12 AVE SW CALGARY AB,NS T2R 1L5 CA	

LINE #	QTY	DESCRIPTION	REMARKS	UNIT PRICE	TOTAL
1	1.00	LOCATABLE MINERALS / MINING CLAIMS- NOT NEW-UNADJUD,ONE AUTH NO. ONLY / MINING CLAIM MONEY RECEIVED CASES: AMC371533/\$10780.00	NOI (77) 2014	- n/a -	10780.00
TOTAL:					\$10,780.00

PAYMENT INFORMATION			
1	AMOUNT:	10780.00	POSTMARKED: N/A
	TYPE:	CHECK	RECEIVED: 07/23/2013
	CHECK NO:	1004	
	NAME:	COPPER FOX SOMBRERO BUTTE CO 650 340 12 AVE SW CALGARY AB NS T2R 1L5 CA	

REMARKS

This receipt was generated by the automated BLM Collections and Billing System and is a paper representation of a portion of the official electronic record contained therein.

7-23, 2013

371533
396287
357560
357853
357871
357873
358745
358746
358032
357873
359987
360058
420234

NO. OF CLAIMS 77
AMOUNT 10,780
RECEIPT NO. 2838172
INIT. JC
** BLM-ASO**

United States Department of Interior
Bureau of Land Management
Records Section
One North Central Avenue
Suite 800
Phoenix, Arizona 85011

Notice of Intent
ANNUAL CLAIM MAINTENANCE FEES for 2013/2014,
By COPPER FOX SOMBRERO BUTTE CO

To Whom It May Concern:

The Final Rule as published in the Federal Register implements provisions of the Interior Department and related agencies, Appropriations Act of 2003 (the "Act") that requires an annual rental fee of \$140.00 for each unpatented mining claim and site located and held under the General Mining Law of 1872.

This will serve as notice that **COPPER FOX SOMBRERO BUTTE CO**, whose address for purposes of this filing is 11280 North Shadow Vista Place Tucson, Arizona 85742 intends to hold the mining claims and /or mill sites described in **Exhibit "A"** attached hereto for the assessment years **2013/2014**, by payment of the annual claim maintenance fee of \$140.00 per claim or site. Payment of **\$10,780.00** is made herewith for such assessment years for each of the unpatented lode claims and sites. The name, BLM serial number, book and page or index number of recording of the location notice is official records of Pinal County, Arizona, of which are set forth in **Exhibit "A"** attached hereto and by this reference incorporated herein.

Sincerely,



Daniel L Mead
Cornerstone Lands LLC
Agent for: COPPER FOX SOMBRERO BUTTE CO

Telephone 520-419-2622

Cc: file

ENTERED IN COMPUTER
RE 8-19-13

FILED
2013 JUL 23 P 2:12
PHOENIX, ARIZONA

COPPER FOX SOMBRERO BUTTE CO

Notice of Intent to hold the foregoing unpatented Mining Claims for 2013/2014:

NO.	AMC	Claim Name	County	Book	Fee Number
1	371533	MAX F1	Pinal	2006	27209
2	371534	MAX F2	Pinal	2006	27210
3	371535	MAX F3	Pinal	2006	27211
4	371536	MAX F4	Pinal	2006	27212
5	371537	MAX F5	Pinal	2006	27213
6	371538	MAX 5	Pinal	2006	31771
7	371539	MAX 6	Pinal	2006	31772
8	371540	MAX 7	Pinal	2006	31773
9	371541	MAX 8	Pinal	2006	31774
10	371542	MAX 9	Pinal	2006	31775
11	371543	MAX 10	Pinal	2006	31776
12	371544	MAX 11	Pinal	2006	31777
13	371545	MAX 12	Pinal	2006	31778
14	371546	MAX 13	Pinal	2006	31779
15	371547	MAX 14	Pinal	2006	31780
16	371548	MAX 15	Pinal	2006	31781
17	371549	MAX 16	Pinal	2006	31782
18	371550	MAX 17	Pinal	2006	31783
19	371551	MAX 18	Pinal	2006	31784
20	371552	MAX 19	Pinal	2006	31785
21	371553	MAX 20	Pinal	2006	31786
22	371554	MAX 21	Pinal	2006	31787
23	371555	MAX 22	Pinal	2006	31788
24	371556	MAX 23	Pinal	2006	31789
25	371557	MAX 24	Pinal	2006	31790
26	371558	MAX 25	Pinal	2006	31791
27	371559	MAX 26	Pinal	2006	31792
28	371560	MAX 27	Pinal	2006	31793
29	371561	MAX 28	Pinal	2006	31794
30	371562	MAX 29	Pinal	2006	31795
31	371563	MAX 30	Pinal	2006	31796
32	371564	MAX 31	Pinal	2006	31797
33	396287	AMY 7	Pinal	2008	119817
34	396288	AMY 9	Pinal	2008	119819
35	396289	AMY 11	Pinal	2008	119821
36	396290	AMY 13	Pinal	2008	119823

2013 JUL 23 P 23

37	396291	AMY 15	Pinal	2008	119825
38	396292	AMY 17	Pinal	2008	119827
39	357560	Magma Chief Ext.	Pinal	2003	20795
40	357561	Battle Axe	Pinal	2003	20796
41	357562	Kin Sabie	Pinal	2003	20794
42	357853	Sunset	Pinal	2003	26072
43	357854	Jewel	Pinal	2003	26073
44	357871	Hot Foot Johny	Pinal	2003	27362
45	357873	Bagdad MS3601	Pinal	2003	29683
46	357874	Copper Reef No. 2	Pinal	2003	29682
47	357875	Copper Ridge	Pinal	2003	80487 80487 358745
48	358746	Copper Ridge 1	Pinal	2003	80488
49	358032	Lookout MS3601	Pinal	2003	53907
50	357875	Sunday	Pinal	2003	29684
51	359987	Sunset 1	Pinal	2004	10787
52	359988	Sunset 2	Pinal	2004	10788
53	359989	Sunset 3	Pinal	2004	10789
54	360058	Copper Triangle	Pinal	2004	67577
55	359990	Red Mountain	Pinal	2004	10786
56	420234	AMY 1	Pinal	2012	103555
57	420235	AMY 2	Pinal	2012	103556
58	420236	AMY 3	Pinal	2012	103557
59	420237	AMY 4	Pinal	2012	103558
60	420238	AMY 5	Pinal	2012	103559
61	420239	AMY 6	Pinal	2012	103560
62	420240	AMY 8	Pinal	2012	103561
63	420241	AMY 10	Pinal	2012	103562
64	420242	AMY 12	Pinal	2012	103563
65	420243	AMY 14	Pinal	2012	103564
66	420244	AMY 16	Pinal	2012	103565
67	420245	AMY 18	Pinal	2012	103566
68	420246	AMY 19	Pinal	2012	103567
69	420247	AMY 20	Pinal	2012	103568
70	420248	AMY 21	Pinal	2012	103569
71	420249	AMY 22	Pinal	2012	103570
72	420250	AMY 23	Pinal	2012	103571
73	420251	AMY 24	Pinal	2012	103572
74	420252	AMY 25	Pinal	2012	103573
75	420253	AMY 26	Pinal	2012	103574
76	420254	AMY 27	Pinal	2012	103575
77	420255	AMY 28	Pinal	2012	103576

Total number of unpatented mining claims = 77

2012

**United States Department of the Interior
Bureau of Land Management**

LANDS/RECREATION & PLANNING

ONE N CENTRAL AVE

PHOENIX, AZ 85004 -2203

Phone: 602-417-9200

Receipt

No:

2838172

Transaction #: 2923728	
Date of Transaction: 07/23/2013	
CUSTOMER:	
COPPER FOX SOMBRERO BUTTE CO 650 340 12 AVE SW CALGARY AB,NS T2R 1L5 CA	

LINE #	QTY	DESCRIPTION	REMARKS	UNIT PRICE	TOTAL
1	1.00	LOCATABLE MINERALS / MINING CLAIMS- NOT NEW-UNADJUD,ONE AUTH NO. ONLY / MINING CLAIM MONEY RECEIVED CASES: AMC371533/\$10780.00	NOI (77) 2014	- n/a -	10780.00
TOTAL:					\$10,780.00

PAYMENT INFORMATION			
1	AMOUNT:	10780.00	POSTMARKED: N/A
	TYPE:	CHECK	RECEIVED: 07/23/2013
	CHECK NO:	1004	
	NAME:	COPPER FOX SOMBRERO BUTTE CO 650 340 12 AVE SW CALGARY AB NS T2R 1L5 CA	

REMARKS

This receipt was generated by the automated BLM Collections and Billing System and is a paper representation of a portion of the official electronic record contained therein.

8-27, 2012

United States Department of Interior
Bureau of Land Management
Records Section
One North Central Avenue
Suite 800
Phoenix, Arizona 85011

NO. OF CLAIMS 55
AMOUNT 7700.
RECEIPT NO. 2640896
INIT. SC

** BLM-ASO**

358745
371533
396287
357560
357853
357873
357871
358746
358032
359987
360058


Notice of Intent
ANNUAL CLAIM MAINTENANCE FEES for 2012/2013,
By COPPER FOX SOMBRERO BUTTE CO

To Whom It May Concern:

The Final Rule as published in the Federal Register implements provisions of the Interior Department and related agencies, Appropriations Act of 2003 (the "Act") that requires an annual rental fee of \$140.00 for each unpatented mining claim and site located and held under the General Mining Law of 1872.

This will serve as notice that **COPPER FOX SOMBRERO BUTTE CO**, whose address for purposes of this filing is 11280 North Shadow Vista Place Tucson, Arizona 85742 intends to hold the mining claims and /or mill sites described in **Exhibit "A"** attached hereto for the assessment years **2012/2013**, by payment of the annual claim maintenance fee of \$140.00 per claim or site. Payment of **\$7,700.00** is made herewith for such assessment years for each of the unpatented lode claims and sites. The name, BLM serial number, book and page or index number of recording of the location notice is official records of Pinal County, Arizona, of which are set forth in **Exhibit "A"** attached hereto and by this reference incorporated herein.

Sincerely,



Daniel L Mead
Cornerstone Lands LLC
Agent for: COPPER FOX SOMBRERO BUTTE CO

Telephone 520-419-2622

Cc: file

RECEIVED
BLM AZ STATE OFFICE
2012 AUG 27 A 10: 21
PHOENIX, ARIZONA

9/10/2012 TS
ENTERED INTO COMPUTER

"EXHIBIT A"

COPPER FOX SOMBRERO BUTTE CO

Notice of Intent to hold the foregoing unpatented Mining Claims for 2012/2013:

NO.	AMC	Claim Name	County	Book	Fee Number
1	371533	MAX F1	Pinal	2006	27209
2	371534	MAX F2	Pinal	2006	27210
3	371535	MAX F3	Pinal	2006	27211
4	371536	MAX F4	Pinal	2006	27212
5	371537	MAX F5	Pinal	2006	27213
6	371538	MAX 5	Pinal	2006	31771
7	371539	MAX 6	Pinal	2006	31772
8	371540	MAX 7	Pinal	2006	31773
9	371541	MAX 8	Pinal	2006	31774
10	371542	MAX 9	Pinal	2006	31775
11	371543	MAX 10	Pinal	2006	31776
12	371544	MAX 11	Pinal	2006	31777
13	371545	MAX 12	Pinal	2006	31778
14	371546	MAX 13	Pinal	2006	31779
15	371547	MAX 14	Pinal	2006	31780
16	371548	MAX 15	Pinal	2006	31781
17	371549	MAX 16	Pinal	2006	31782
18	371550	MAX 17	Pinal	2006	31783
19	371551	MAX 18	Pinal	2006	31784
20	371552	MAX 19	Pinal	2006	31785
21	371553	MAX 20	Pinal	2006	31786
22	371554	MAX 21	Pinal	2006	31787
23	371555	MAX 22	Pinal	2006	31788
24	371556	MAX 23	Pinal	2006	31789
25	371557	MAX 24	Pinal	2006	31790
26	371558	MAX 25	Pinal	2006	31791
27	371559	MAX 26	Pinal	2006	31792
28	371560	MAX 27	Pinal	2006	31793
29	371561	MAX 28	Pinal	2006	31794
30	371562	MAX 29	Pinal	2006	31795
31	371563	MAX 30	Pinal	2006	31796
32	371564	MAX 31	Pinal	2006	31797
33	396287	AMY 7	Pinal	2008	119817
34	396288	AMY 9	Pinal	2008	119819
35	396289	AMY 11	Pinal	2008	119821
36	396290	AMY 13	Pinal	2008	119823

37	396291	AMY 15	Pinal	2008	119825	
38	396292	AMY 17	Pinal	2008	119827	
39	357560	Magma Chief Ext.	Pinal	2003	20795	
40	357561	Battle Axe	Pinal	2003	20796	
41	357562	Kin Sabie	Pinal	2003	20794	
42	357853	Sunset	Pinal	2003	26072	
43	357854	Jewel	Pinal	2003	26073	
44	357871	Hot Foot Johny	Pinal	2003	27362	
45	357873	Bagdad MS3601	Pinal	2003	29683	
46	357874	Copper Reef No. 2	Pinal	2003	29682	
47	357875	Copper Ridge	Pinal	2003	80487	
358745 →	48	358746	Copper Ridge 1	Pinal	2003	80488
↘	49	358032	Lookout MS3601	Pinal	2003	53907
	50	357875	Sunday	Pinal	2003	29684
	51	359987	Sunset 1	Pinal	2004	10787
	52	359988	Sunset 2	Pinal	2004	10788
	53	359989	Sunset 3	Pinal	2004	10789
	54	360058	Copper Triangle	Pinal	2004	67577
	55	359990	Red Mountain	Pinal	2004	10786

Total number of unpatented mining claims = 55

SC

RECEIVED
BLM AZ STATE OFFICE
2012 AUG 21 A 10: 21
PHOENIX, ARIZONA

United States Department of the Interior
 Bureau of Land Management
 LANDS/RECREATION & PLANNING
 ONE N CENTRAL AVE
 PHOENIX, AZ 85004 -2203
 Phone: 602-417-9200

Receipt

No: 2640896

Transaction #: 2721525	
Date of Transaction: 08/27/2012	
CUSTOMER:	
COPPER FOX SOMBRERO BUTTE CO 11280 N SHADOW VISTA PL ORO VALLEY, AZ 85742-9678 US	

LINE #	QTY	DESCRIPTION	REMARKS	UNIT PRICE	TOTAL
1	1.00	LOCATABLE MINERALS / MINING CLAIMS-NOT NEW-UNADJUD, ONE AUTH NO. ONLY / MINING CLAIM MONEY RECEIVED CASES: AMC371533/\$7700.00	MAINT (55) 2013	- n/a -	7700.00
TOTAL:					\$7,700.00

PAYMENT INFORMATION					
1	AMOUNT:	7700.00	POSTMARKED:	N/A	
	TYPE:	CHECK	RECEIVED:	08/27/2012	
	CHECK NO:	000233			
	NAME:	COPPER FOX SOMBRERO BUTTE CO 11280 N SHADOW VISTA PL ORO VALLEY AZ 85742-9678 US			

REMARKS

This receipt was generated by the automated BLM Collections and Billing System and is a paper representation of a portion of the official electronic record contained therein.

AMC 357873

357871

359987

357560

357853

MAINTENANCE FEE PAYMENT

Claimant Name: SILVER NICKEL MINING CO.

Address: 5822 W. MICHELLE DR.

City: GLENDALE State: AZ Zip: 85308

Telephone: 602-439-3143

E-mail address: SILVERNICKELCO@AOL.COM

Signature: [Signature]

BLM
Date
Stamp

RECEIVED
BLM AZ STATE OFFICE
2011 AUG 26 P 3:51
PHOENIX, ARIZONA

Check here if this is a change of address.

OPTION TO BELL COPPER

LINE NO.	AMC NUMBER	CLAIM/SITE NAME	COUNTY RECORDER DATA (If available)	TWP	RNG	SEC
1	357871	HOT FOOT JOINTURE	2003-027362	8S	18E	14-15 22-23
2	357873	BAGDAD MS 3601	2003-029683	8S	18E	14 23
3	357874	COPPER REEF ^{MS 3522} No 2	2003-029682	8S	18E	22 23
4	357875	SUNDAY MS 3602	2003-029684	8S	18E	14-15 23
5	358032	LOOKOUT MS 3601	2003-037724			14 23
6	358745	COPPER RIDGE				
7	358746	COPPER RIDGE 1				
8	359987	SUNSET 1				
9	359988	SUNSET 2				
10	359989	SUNSET 3				

List additional claims on Form MCF114.

No. of Claims: 17 x \$140 = 2380
 Check No: 1282 Init. SC
 Receipt No.: 2417229
 For BLM Use Only

Bureau of Land Management
Arizona State Office
www.blm.gov/az/

Form: MCF112
Revised July 2009

This form is available from the Arizona Department of Mines and Mineral Resources and may be reproduced.

10/SC

SUPPLEMENTAL ATTACHMENT

May be used with the following forms for listing additional mining claims:

- Check One.
- Affidavit of Performance of Annual Work
 - Maintenance Fee Payment
 - Notice of Intent to Hold Mining Claims
 - Notice of Non-Liability for Labor and Materials Furnished

RECEIVED
 STATE OFFICE
 PHOENIX, ARIZONA
 2011 AUG 26 P 3:51
 BLM
 Date
 Stamp

LINE NO.	AMC NUMBER	CLAIM/SITE NAME	COUNTY RECORDER DATA (If available)	TWP	RNG	SEC
	359990	RED MOUNTAIN				
	360058	COPPER TRIANGLE				
	357560	MAGMA CHIEF EXT	2003-020795	8S	18E	23
	357561	^{MS 3409} BATTLE AXE	2003-020796	↓	↓	↓
	357562	^{MS 3602} KIN SABIE	2003-020794	↓	↓	↓
	357853	SUNSET	2003-026072	↓	↓	↓
	357854	JEWEL	2003-026073	↓	↓	↓

SEP 08 2011

Form MCF114
Revised June 2005

This form is available from the Arizona Department of Mines & Mineral Resources and may be reproduced.

7/50

United States Department of the Interior
Bureau of Land Management
 LANDS/RECREATION & PLANNING
 ONE N CENTRAL AVE
 PHOENIX, AZ 85004 -2203
 Phone: 602-417-9200

Receipt

No: 2417229

Transaction #: 2492617	
Date of Transaction: 08/26/2011	
CUSTOMER:	
SILVER NICKEL MINING CO 5822 W MICHELLE DR GLENDALE, AZ 85308-1244 US	ENTERED INTO COMPUTER SEP 08 2011 <i>MM</i>

LINE #	QTY	DESCRIPTION	REMARKS	UNIT PRICE	TOTAL
1	1.00	LOCATABLE MINERALS / MINING CLAIMS-NOT NEW-UNADJUD, ONE AUTH NO. ONLY / MINING CLAIM MONEY RECEIVED CASES: AMC357871/\$2380.00	MAINT (17) 2012	- n/a -	2380.00
TOTAL:					\$2,380.00

PAYMENT INFORMATION			
1	AMOUNT:	2380.00	POSTMARKED: N/A
	TYPE:	CHECK	RECEIVED: 08/26/2011
	CHECK NO:	1282	
	NAME:	BELL RESOURCES NEVADA CORPORATION 9420 E PLACITA OAXACA GLENDALE AZ 85749 US	

REMARKS

This receipt was generated by the automated BLM Collections and Billing System and is a paper representation of a portion of the official electronic record contained therein.

AMC 357560
 357853
 357873
 357871
 358032
 358745
 358746
 359987
 360058

MAINTENANCE FEE PAYMENT (142)

Claimant Name: SilverNickel Mining Co.
 Address: 5812 W. McDowell DR
 City: GLendale State: AZ Zip: 85308 ✓
 Telephone: (602) 439-3143
 E-mail address: SILVERNICKEL@AOL.COM
 Signature: [Signature]

RECEIVED
 PHOENIX, ARIZONA
 2010 AUG 23 P 11:23
 BLM
 Date
 Stamp

Check here if this is a change of address.
 CHANGE FROM TO BELL COPPER

LINE NO.	AMC NUMBER	CLAIM/SITE NAME	COUNTY RECORDER DATA (If available)	TWP	RNG	SEC
1	357560	MAGMA CHIEF EXT	2003-020795	8S	18E	23
2	" 561	BATTLE AXE MS 3607	" -020796	"	"	"
3	" 562	KIN SABIE MS 3602	" -020794	"	"	"
4	" 853	SUNSET	" -026072	"	"	"
5	" 854	JEWEL	" -026073	"	"	"
6	" 871	HOT FOOT JOHNNY	" -027362	"	"	14-15 22-23
7	" 873	BAGDAD MS 3601	" -029683	"	"	8-16 23
8	" 874	COPPER REEF #2 MS 3522	" -029682	"	"	10-12 23
9	" 875	SUNDAY MS 3602	" -029684	"	"	14-15 23
10	358032	LUCKY MS 3601	" -037724	"	"	14 23

List additional claims on Form MCF114.

Bureau of Land Management
 Arizona State Office
 www.blm.gov/az/

No. of Claims: 10 of 17 x \$140 = see Pg 2
 Check No: 1164 Init. ERC
 Receipt No.: _____
 For BLM Use Only

Form: MCF112
 Revised July 2009

MAINTENANCE FEE PAYMENT (2 F¹)

Claimant Name: Silver Nickel Plc, LLC
 Address: 5522 W. Michelle Dr
 City: Glendale State: AZ Zip: 85305
 Telephone: (602) 433-3143 ✓
 E-mail address: SILVERNICKELCO@AOL.COM
 Signature: [Handwritten Signature]

RECEIVED
 CLAIM STATE OFFICE
 PHOENIX, ARIZONA
 2010 AUG 23 P 1:23
 BLM
 Date
 Stamp

Check here if this is a change of address.
 PLEASE/OPTION TO BELL COPPER

LINE NO.	AMC NUMBER	CLAIM/SITE NAME	COUNTY RECORDER DATA (If available)	TWP	RNG	SEC
1	358745	COPPER RIDGE	2003-080497	55	18E	23
2	" 746	COPPER RIDGE 1	" - 080488	"	"	"
3	359987	SUNSET 1	2004-013787	"	"	24 23
4	" 958	SUNSET 2	" - 010788	"	"	23
5	" 989	SUNSET 3	" - 010789	"	"	"
6	" 970	RED MOUNTAIN	" - 010786	"	"	"
7	360053	COPPER TRIANGLE	2003-067577	"	"	"
8						
9						
10						

ENTERED INTO COMPUTER SEP 02 2010

List additional claims on Form MCF114.

Bureau of Land Management
 Arizona State Office
 www.blm.gov/az/

No. of Claims: 7 of 17 x \$140 = 2380 Total
 Check No: 1164 Init. EG
 Receipt No.: 2197486
 For BLM Use Only

Form: MCF112
 Revised July 2009

This form is available from the Arizona Department of Mines and Mineral Resources and may be reproduced.

**United States Department of the Interior
Bureau of Land Management**

Receipt

LANDS/RECREATION & PLANNING

ONE N CENTRAL AVE

PHOENIX, AZ 85004 -2203

Phone:

No:

2197486

Transaction #: 2267356		ENTERED INTO COMPUTER
Date of Transaction: 08/23/2010		
CUSTOMER:	SILVER NICKEL MINING CO 5822 W MICHELLE DR GLENDALE, AZ 85308-1244 US	SEP 02 2010 <i>[Signature]</i>

LINE #	QTY	DESCRIPTION	REMARKS	UNIT PRICE	TOTAL
1	1.00	LOCATABLE MINERALS / MINING CLAIMS- NOT NEW-UNADJUD, ONE AUTH NO. ONLY / MINING CLAIM MONEY RECEIVED CASES: AMC357560/\$2380.00	2011 MAINT (17)	- n/a -	2380.00 <i>[checkmark]</i>
TOTAL:					\$2,380.00

PAYMENT INFORMATION			
1	AMOUNT:	2380.00	POSTMARKED: N/A
	TYPE:	CHECK	RECEIVED: 08/23/2010
	CHECK NO:	1164	
	NAME:	SILVER NICKEL MINING CO 5822 W MICHELLE DR GLENDALE AZ 85308-1244 US	

REMARKS

This receipt was generated by the automated BLM Collections and Billing System and is a paper representation of a portion of the official electronic record contained therein.

AMC 357560
 357853
 357871
 357873
 358032
 358745
 358746
 359987
 360058

MAINTENANCE FEE PAYMENT

Claimant Name: SILVER NICKEL MINING CO.
 Address: 5822 W. MICHELLE DR.
 City: GLENDAL State: AZ Zip: 85308
 Telephone: 623-551-5288
 E-mail address: SILVERNICKELCO@AOL.COM
 Signature: [Signature]

RECEIVED
 PLM AZ STATE OFFICE
 2009 AUG 21 P 3:4
 PHOENIX, ARIZONA
 BLM
 Date
 Stamp

Check here if this is a change of address.
 LEASE/OPTION TO BELL COPPER

LINE NO.	AMC NUMBER	CLAIM/SITE NAME	COUNTY RECORDER DATA (If available)	TWP	RNG	SEC
1	357560 L	MAGMA CHIEF EXT	2003-020795	8S	18E	23
2	357561	BATTLE AXE MS 3409	2003-020796	8S	18E	23
3	357562	KIN SABIE MS 3602	2003-020794	8S	18E	23
4	357853 L	SUNSET	2003-026072	8S	18E	23
5	357854	JEWEL	2003-026073	8S	18E	23
6	357871 L	HOT FOOT JOHNNY	2003-027362	8S	18E	14-15 22-23
7	357873 L	BAGDAD MS 3601	2003-029683	8S	18E	14 23
8	357874	COPPER REEF #2 MS 3522	2003-029682	8S	18E	22 23
9	357875	SUNDAY MS 3602	2003-029684	8S	18E	14-15 23
10	358032 L	LOOKOUT MS 3601	2003-037724	8S	18E	14 23

List additional claims on Form MCF114.

Bureau of Land Management
 Arizona State Office
 www.blm.gov/az/

No. of Claims: 17 x \$140 = 2380.
 Check No: 1053 Init. SP.
 Receipt No.: 1984480
 For BLM Use Only

Form: MCF112
 Revised July 2009

This form is available from the Arizona Department of Mines and Mineral Resources and may be reproduced.



SUPPLEMENTAL ATTACHMENT

May be used with the following forms for listing additional mining claims:

Check One.

- Affidavit of Performance of Annual Work
- Maintenance Fee Payment
- Notice of Intent to Hold Mining Claims
- Notice of Non-Liability for Labor and Materials Furnished

BLM
Date
Stamp

RECEIVED
BLM AZ STATE
OFFICE

2009 AUG 21 P 3:41

PHOENIX, ARIZONA

LINE NO.	AMC NUMBER	CLAIM/SITE NAME	COUNTY RECORDER DATA (If available)	TWP	RNG	SEC
11	358745	COPPER RIDGE	2003-080487	8S	18E	23
12	358746	COPPER RIDGE 1	2003-080488	8S	18E	23
13	359987	SUNSET 1	2004-010787	8S	18E	22 23
14	359988	SUNSET 2	2004-010788	8S	18E	23
15	359989	SUNSET 3	2004-010789	8S	18E	23
16	359990	RED MOUNTAIN	2004-010786	8S	18E	23
17	360058	COPPER TRIANGLE	2003-067577	8S	18E	23

Form MCF114
Revised June 2005

United States Department of the Interior
Bureau of Land Management
 BUSINESS & SUPPORT SVCS DIV
 ONE N CENTRAL AVE SUITE 800
 PHOENIX, AZ 85004 -4427
 Phone: (602) 417-9200

Receipt

No: 1984480

Transaction #: 2048572	
Date of Transaction: 08/21/2009	
CUSTOMER:	SILVER NICKLE MINING CO 5822 W MICHELLE DR GLENDALE, AZ 85308-1244 US

LINE #	QTY	DESCRIPTION	REMARKS	UNIT PRICE	TOTAL
1	1.00	LOCATABLE MINERALS / MINING CLAIMS-NOT NEW-UNADJUD, ONE AUTH NO. ONLY / MINING CLAIM MONEY RECEIVED CASES: AMC357560/\$2380.00	MAINT (17)	- n/a -	2380.00
TOTAL:					\$2,380.00

PAYMENT INFORMATION			
1	AMOUNT:	2380.00	POSTMARKED: N/A
	TYPE:	CHECK	RECEIVED: 08/21/2009
	CHECK NO:	1053	
	NAME:	SILVER NICKLE MINING CO 5822 W MICHELLE DR GLENDALE AZ 85308-1244 US	

REMARKS

This receipt was generated by the automated BLM Collections and Billing System and is a paper representation of a portion of the official electronic record contained therein.

AMC 357873
7

MAINTENANCE FEE PAYMENT

Claimant Name: Silver Nickel Mining Co.
Address: 5822 W. Michelle Dr.
City: Glendale State: AZ Zip: 85308
Telephone: 623-551-5288
E-mail address: SILVERNICKELCO@AOL.COM
Signature: [Signature]

RECEIVED
BLM AZ STATE OFFICE
2008 AUG 25 A 10: 13
PHOENIX, ARIZONA
BLM
Date
Stamp

Check here if this is a change of address.
LEASE/OPTION TO BELL COPPER

LINE NO.	AMC NUMBER	CLAIM/SITE NAME	COUNTY RECORDER DATA (If available)	TWP	RNG	SEC
* 1	359990	RED MOUNTAIN	2004-010786	8S	18E	23
* 2	358745	COPPER RIDGE	2003-080487	8S	18E	23
* 3	358746	COPPER RIDGE 1	2003-080488	8S	18E	23
* 4	360058	COPPER TRIANGLE	2003-067577	8S	18E	23
* 5	357853	SUNSET	2003-026072	8S	18E	23
6	357871	HOT FOOT JOHNNY MS 3602	2003-077362	8S	18E	14-15 22-23
7	357875 357845	SUNDAY MS 3602	2003-029684	8S	18E	14-15 23
* 8	359987	SUNSET 1	2004-010787	8S	18E	22 23
* 9	359988	SUNSET 2	2004-010788	8S	18E	23
* 10	359989	SUNSET 3	2004-010789	8S	18E	23

List additional claims on Form MCF114.

Bureau of Land Management
Arizona State Office
www.az.blm.gov

ENTERED INTO COMPUTER

No. of Claims: 10 x \$125 = 1250
Check No: 000334 Init. AMC
Receipt No.: 1769476
For BLM Use Only

Form: MCF112
Revised July 2005

This form is available from the Arizona Department of Mines and Mineral Resources and may be reproduced.

Changed 357845 to 357875 - Sunday
[Signature]

AMC 358746
 AMC 358745
 AMC 359987
 AMC 358032
 AMC 357873
 AMC 357560
 AMC 357853

AMC 357871
 AMC 357840
 AMC 360058

MAINTENANCE FEE PAYMENT

Claimant Name: SILVER NICKEL MINING CO.
 Address: 5822 W. MICHELLE DR.
 City: GLENDALE State: AZ Zip: 85308
 Telephone: 623-551-5288
 E-mail address: SILVER NICKEL CO @ AOL.COM
 Signature: [Signature]

RECEIVED
 BLM
 Date
 Stamp
 PHOENIX, ARIZONA
 2008 AUG 25 A 10: 13
 ARIZONA STATE OFFICE

Check here if this is a change of address.

LINE NO.	AMC NUMBER	CLAIM/SITE NAME	COUNTY RECORDER DATA (If available)	TWP	RNG	SEC
* 1	357854	JEWEL	2003-026073	8S	18E	23
* 2	357560	MAGNA CLIFF EXTENSION	2003-020795	8S	18E	23
* 3	357561	BATTLE AXE MS 3409	2003-020796	8S	18E	23
* 4	357562	KIN SABIE MS 3602	2003-020794	8S	18E	23
* 5	357874	COPPER LEEF #2 MS 3522	2003-029682	8S	18E	22, 23
* 6	358032	LOOKOUT MS 3601	2003-037724	8S	18E	14, 23
* 7	357873	BAGDAD MS 3601	2003-029683	8S	18E	14, 23
8						
9						
10						

List additional claims on Form MCF114.

Bureau of Land Management
 Arizona State Office
www.az.blm.gov

No. of Claims: 7 x \$125 = 875
 Check No: 000334 Init. AMC
 Receipt No.: 1769476
 For BLM Use Only

Form: MCF112
 Revised July 2005

This form is available from the Arizona Department of Mines and Mineral Resources and may be reproduced.

Correction on lock ENTERED IN COMPUTER
 R2 9/10/08

United States Department of the Interior
 Bureau of Land Management
 BUSINESS & SUPPORT SVCS DIV
 ONE N CENTRAL AVE SUITE 800
 PHOENIX, AZ 85004 -4427
 Phone: (602) 417-9200

Receipt

No:

1769476

Transaction #: 1827148	
Date of Transaction: 08/25/2008	
CUSTOMER:	SILVER NICKEL MINING CO 5822 W MICHELL DR GLENDALE, AZ 85308

LINE #	QTY	DESCRIPTION	REMARKS	UNIT PRICE	TOTAL
1	1.00	LOCATABLE MINERALS / MINING CLAIMS-NOT NEW-UNADJUD, ONE AUTH NO. ONLY / MINING CLAIM MONEY RECEIVED (455) CASES: AMC357854/\$2125.00	MAINT 2009/17	- n/a -	2125.00
TOTAL:					\$2,125.00

PAYMENT INFORMATION			
1	AMOUNT:	\$2,125.00	POSTMARKED: N/A
	TYPE:	CHECK	RECEIVED: 08/25/2008
	CHECK NO:	00034	
	NAME:	BELL RESOURCES CORP 1780 400 BURRARD ST VANCOUVER BC CANADA NS V6C 346	

REMARKS

This receipt was generated by the automated BLM Collections and Billing System and is a paper representation of a portion of the official electronic record contained therein.

DEPARTMENT OF THE INTERIOR
BUREAU OF LAND MANAGEMENT
MINING CLAIMS

MC Customer Information - With OUT Legal Description
ACTIVE CLAIMS

Run Date: 09/29/2008 07:57 AM

Page 1 of 1

SILVER NICKEL MINING CO
5822 W MICHELLE DR
GLENDALE, AZ 85308

INT-REL: CLAIMANT

CUSTOMER ID: 2263323

<u>Serial No</u>	<u>Claim Name/Number</u>	<u>County</u>	<u>Disposition</u>	<u>Int Rel</u>
AMC347696	BANNOCK	YAVAPAI	ACTIVE	CLAIMANT
AMC347698	WADE HAMPTON	YAVAPAI	ACTIVE	CLAIMANT
AMC349484	AZURE NORTH (AZN)	YAVAPAI	ACTIVE	CLAIMANT
AMC349485	AZURE SOUTH (AZS)	YAVAPAI	ACTIVE	CLAIMANT
AMC349486	CHROME SOUTH (CHS)	YAVAPAI	ACTIVE	CLAIMANT
AMC349487	CHROME NORTH (CHN)	YAVAPAI	ACTIVE	CLAIMANT
AMC349488	JEROME (JE)	YAVAPAI	ACTIVE	CLAIMANT
AMC349489	AMENDED N STAR (ANS)	YAVAPAI	ACTIVE	CLAIMANT
AMC349519	AZURE WEST	YAVAPAI	ACTIVE	CLAIMANT
AMC350767	COPPER KING	YAVAPAI	ACTIVE	CLAIMANT
AMC357560	MAGMA CHIEF EXT	PINAL	ACTIVE	CLAIMANT
AMC357561	BATTLE AXE	PINAL	ACTIVE	CLAIMANT
AMC357562	KIN SABIE	PINAL	ACTIVE	CLAIMANT
AMC357853	SUNSET	PINAL	ACTIVE	CLAIMANT
AMC357854	JEWEL	PINAL	ACTIVE	CLAIMANT
AMC357855	H.B. NO. 19	MOHAVE	ACTIVE	CLAIMANT
AMC357856	HERCULES #2	MOHAVE	ACTIVE	CLAIMANT
AMC357857	CAT 2	MOHAVE	ACTIVE	CLAIMANT
AMC357858	GOLD DOLLAR	MOHAVE	ACTIVE	CLAIMANT
AMC357859	H.B. NO. 2	MOHAVE	ACTIVE	CLAIMANT
AMC357860	H.B. NO. 3	MOHAVE	ACTIVE	CLAIMANT
AMC357861	H.B. NO. 4	MOHAVE	ACTIVE	CLAIMANT
AMC357862	PLATA	MOHAVE	ACTIVE	CLAIMANT
AMC357863	WAMPUS CAT	MOHAVE	ACTIVE	CLAIMANT
AMC357864	THREE POINTER	MOHAVE	ACTIVE	CLAIMANT
AMC357871	HOT FOOT JOHNY	PINAL	ACTIVE	CLAIMANT
AMC357873	BAGDAD MS3601	PINAL	ACTIVE	CLAIMANT
AMC357874	COPPER REEF NO. 2	PINAL	ACTIVE	CLAIMANT
AMC357875	SUNDAY	PINAL	ACTIVE	CLAIMANT
AMC358032	LOOKOUT MS3601	PINAL	ACTIVE	CLAIMANT
AMC358745	COPPER RIDGE	PINAL	ACTIVE	CLAIMANT
AMC358746	COPPER RIDGE 1	PINAL	ACTIVE	CLAIMANT
AMC359987	SUNSET 1	PINAL	ACTIVE	CLAIMANT
AMC359988	SUNSET 2	PINAL	ACTIVE	CLAIMANT

**DEPARTMENT OF THE INTERIOR
BUREAU OF LAND MANAGEMENT**

MINING CLAIMS

MC Customer Information - With OUT Legal Description

ACTIVE CLAIMS

Run Date: 09/29/2008 07:57 AM

Page 2 of :

<u>Serial No</u>	<u>Claim Name/Number</u>	<u>County</u>	<u>Disposition</u>	<u>Int Rel</u>
AMC359989	SUNSET 3	PINAL	ACTIVE	CLAIMANT
AMC359990	RED MOUNTAIN	PINAL	ACTIVE	CLAIMANT
AMC360058	COPPER TRIANGLE	PINAL	ACTIVE	CLAIMANT
AMC367871	EJ #1	MOHAVE	ACTIVE	CLAIMANT
AMC377234	GOLD HILL NO 1	COCHISE	ACTIVE	CLAIMANT
AMC377235	GOLD HILL NO 2	COCHISE	ACTIVE	CLAIMANT
AMC377236	GOLD HILL NO 3	COCHISE	ACTIVE	CLAIMANT
AMC377237	GOLD HILL NO 4	COCHISE	ACTIVE	CLAIMANT
AMC377238	GOLD HILL NO 5	COCHISE	ACTIVE	CLAIMANT
AMC377239	GOLD HILL NO 6	COCHISE	ACTIVE	CLAIMANT
AMC377240	GOLD HILL NO 7	COCHISE	ACTIVE	CLAIMANT
AMC377241	GOLD HILL NO 8	COCHISE	ACTIVE	CLAIMANT
AMC377242	GOLD HILL NO 9	COCHISE	ACTIVE	CLAIMANT
AMC377243	GOLD HILL NO 10	COCHISE	ACTIVE	CLAIMANT
AMC381025	GOLD HILL NO-17	COCHISE	ACTIVE	CLAIMANT
AMC381026	GOLD HILL NO-18	COCHISE	ACTIVE	CLAIMANT
AMC381027	GOLD HILL NO-19	COCHISE	ACTIVE	CLAIMANT
AMC381028	GOLD HILL NO-20	COCHISE	ACTIVE	CLAIMANT
AMC381249	GOLD HILL NO-21	COCHISE	ACTIVE	CLAIMANT
AMC381250	GOLD HILL NO-22	COCHISE	ACTIVE	CLAIMANT
AMC381251	GOLD HILL NO-23	COCHISE	ACTIVE	CLAIMANT
AMC381252	GOLD HILL NO-24	COCHISE	ACTIVE	CLAIMANT
AMC381777	GOLD HILL NO.25	COCHISE	ACTIVE	CLAIMANT
AMC386588	JUNCTION	YAVAPAI	ACTIVE	CLAIMANT
AMC386589	NORTH TIGER NO 1	YAVAPAI	ACTIVE	CLAIMANT
AMC386590	UNION	YAVAPAI	ACTIVE	CLAIMANT
AMC386592	GENERAL NO 149	YAVAPAI	ACTIVE	CLAIMANT

AMC 358746
 AMC 358745
 AMC 359987
 AMC 358032
 AMC 357873
 AMC 357560
 AMC 357853

AMC 357871
 AMC 357840
 AMC 360058

MAINTENANCE FEE PAYMENT

Claimant Name: SILVER NICKEL MINING CO.
 Address: 5822 W. MICHELLE DR.
 City: GLENDALE State: AZ Zip: 85308
 Telephone: 623-551-5288
 E-mail address: SILVERNICKELCO@AOL.COM
 Signature: [Signature]

Check here if this is a change of address.

RECEIVED
 BLMAZ STATE OFFICE
 2008 AUG 25 A 10: 13
 PHOENIX, ARIZONA
 BLM
 Date
 Stamp

LINE NO.	AMC NUMBER	CLAIM/SITE NAME	COUNTY RECORDER DATA (If available)	TWP	RNG	SEC
* 1	357854	JEWEL	2003-026073	8S	18E	23
* 2	357560	MAGNA CHIEF EXTENSION	2003-020795	8S	18E	23
* 3	357561	BATTLE AXE MS 3409	2003-020796	8S	18E	23
* 4	357562	KIN SABIE MS 3602	2003-020794	8S	18E	23
* 5	357874	COPPER LEEF #2 MS 3522	2003-029682	8S	18E	22, 23
* 6	358032	LOOKOUT MS 3601	2003-037724	8S	18E	14, 23
* 7	357873	BAGDAD MS 3601	2003-029683	8S	18E	14, 23
8						
9						
10						

List additional claims on Form MCF114.

Bureau of Land Management
 Arizona State Office
www.az.blm.gov

No. of Claims: 7 x \$125 = 875
 Check No: 000334 Init. JMC
 Receipt No.: 1769476
 For BLM Use Only

Form: MCF112
 Revised July 2005

This form is available from the Arizona Department of Mines and Mineral Resources and may be reproduced.

ENTERED IN COMPUTER
 R2 9/10/08

MAINTENANCE FEE PAYMENT

Claimant Name: Silver Nickel Mining Co.
 Address: 5822 W. Michelle Dr.
 City: Glendale State: AZ Zip: 85308
 Telephone: 623-551-5288
 E-mail address: SILVERNICKELCO@AOL.COM
 Signature: [Handwritten Signature]

RECEIVED
 BLM AZ STATE OFFICE
 PHOENIX, ARIZONA
 2008 AUG 25 A 10:13
 BLM
 Date
 Stamp

Check here if this is a change of address.
LEASE/OPTION TO BETT COPPER

*
*
*
*
*
*
*
*
*
*
*

LINE NO.	AMC NUMBER	CLAIM/SITE NAME	COUNTY RECORDER DATA (If available)	TWP	RNG	SEC
1	359990	RED MOUNTAIN	2004-010786	8S	18E	23
2	358745	COPPER RIDGE	2003-080487	8S	18E	23
3	358746	COPPER RIDGE 1	2003-080488	8S	18E	23
4	360058	COPPER TRIANGLE	2003-067577	8S	18E	23
5	357853	SUNSET	2003-026072	8S	18E	23
6	357871	HOT FOOT JOHNNY MS 3602	2003-027362	8S	18E	14-15 22-23
7	357875 357845	SUNDAY MS 3602	2003-029684	8S	18E	14-15 23
8	359987	SUNSET 1	2004-010787	8S	18E	22 23
9	359988	SUNSET 2	2004-010788	8S	18E	23
10	359989	SUNSET 3	2004-010789	8S	18E	23

List additional claims on Form MCF114.

Bureau of Land Management
 Arizona State Office
www.az.blm.gov

No. of Claims: 10 x \$125 = 1250
 Check No: 000334 Init. [Signature]
 Receipt No.: 1769476
 For BLM Use Only

Form: MCF112
 Revised July 2005

**DEPARTMENT OF THE INTERIOR
BUREAU OF LAND MANAGEMENT
MINING CLAIMS**

**MC Customer Information - With OUT Legal Description
ACTIVE CLAIMS**

Run Date: 09/29/2008 07:57 AM

Page 1 of :

**SILVER NICKEL MINING CO
5822 W MICHELLE DR
GLENDALE, AZ 85308**

INT-REL: CLAIMANT

CUSTOMER ID: 2263323

<u>Serial No</u>	<u>Claim Name/Number</u>	<u>County</u>	<u>Disposition</u>	<u>Int Rel</u>
AMC347696	BANNOCK	YAVAPAI	ACTIVE	CLAIMANT
AMC347698	WADE HAMPTON	YAVAPAI	ACTIVE	CLAIMANT
AMC349484	AZURE NORTH (AZN)	YAVAPAI	ACTIVE	CLAIMANT
AMC349485	AZURE SOUTH (AZS)	YAVAPAI	ACTIVE	CLAIMANT
AMC349486	CHROME SOUTH (CHS)	YAVAPAI	ACTIVE	CLAIMANT
AMC349487	CHROME NORTH (CHN)	YAVAPAI	ACTIVE	CLAIMANT
AMC349488	JEROME (JE)	YAVAPAI	ACTIVE	CLAIMANT
AMC349489	AMENDED N STAR (ANS)	YAVAPAI	ACTIVE	CLAIMANT
AMC349519	AZURE WEST	YAVAPAI	ACTIVE	CLAIMANT
AMC350767	COPPER KING	YAVAPAI	ACTIVE	CLAIMANT
AMC357560	MAGMA CHIEF EXT	PINAL	ACTIVE	CLAIMANT
AMC357561	BATTLE AXE	PINAL	ACTIVE	CLAIMANT
AMC357562	KIN SABIE	PINAL	ACTIVE	CLAIMANT
AMC357853	SUNSET	PINAL	ACTIVE	CLAIMANT
AMC357854	JEWEL	PINAL	ACTIVE	CLAIMANT
AMC357855	H.B. NO. 19	MOHAVE	ACTIVE	CLAIMANT
AMC357856	HERCULES #2	MOHAVE	ACTIVE	CLAIMANT
AMC357857	CAT 2	MOHAVE	ACTIVE	CLAIMANT
AMC357858	GOLD DOLLAR	MOHAVE	ACTIVE	CLAIMANT
AMC357859	H.B. NO. 2	MOHAVE	ACTIVE	CLAIMANT
AMC357860	H.B. NO. 3	MOHAVE	ACTIVE	CLAIMANT
AMC357861	H.B. NO. 4	MOHAVE	ACTIVE	CLAIMANT
AMC357862	PLATA	MOHAVE	ACTIVE	CLAIMANT
AMC357863	WAMPUS CAT	MOHAVE	ACTIVE	CLAIMANT
AMC357864	THREE POINTER	MOHAVE	ACTIVE	CLAIMANT
AMC357871	HOT FOOT JOHNY	PINAL	ACTIVE	CLAIMANT
AMC357873	BAGDAD MS3601	PINAL	ACTIVE	CLAIMANT
AMC357874	COPPER REEF NO. 2	PINAL	ACTIVE	CLAIMANT
AMC357875	SUNDAY	PINAL	ACTIVE	CLAIMANT
AMC358032	LOOKOUT MS3601	PINAL	ACTIVE	CLAIMANT
AMC358745	COPPER RIDGE	PINAL	ACTIVE	CLAIMANT
AMC358746	COPPER RIDGE 1	PINAL	ACTIVE	CLAIMANT
AMC359987	SUNSET 1	PINAL	ACTIVE	CLAIMANT
AMC359988	SUNSET 2	PINAL	ACTIVE	CLAIMANT

DEPARTMENT OF THE INTERIOR
BUREAU OF LAND MANAGEMENT

MINING CLAIMS

MC Customer Information - With OUT Legal Description

ACTIVE CLAIMS

Run Date: 09/29/2008 07:57 AM

Page 2 of :

<u>Serial No</u>	<u>Claim Name/Number</u>	<u>County</u>	<u>Disposition</u>	<u>Int Rel</u>
AMC359989	SUNSET 3	PINAL	ACTIVE	CLAIMANT
AMC359990	RED MOUNTAIN	PINAL	ACTIVE	CLAIMANT
AMC360058	COPPER TRIANGLE	PINAL	ACTIVE	CLAIMANT
AMC367871	EJ #1	MOHAVE	ACTIVE	CLAIMANT
AMC377234	GOLD HILL NO 1	COCHISE	ACTIVE	CLAIMANT
AMC377235	GOLD HILL NO 2	COCHISE	ACTIVE	CLAIMANT
AMC377236	GOLD HILL NO 3	COCHISE	ACTIVE	CLAIMANT
AMC377237	GOLD HILL NO 4	COCHISE	ACTIVE	CLAIMANT
AMC377238	GOLD HILL NO 5	COCHISE	ACTIVE	CLAIMANT
AMC377239	GOLD HILL NO 6	COCHISE	ACTIVE	CLAIMANT
AMC377240	GOLD HILL NO 7	COCHISE	ACTIVE	CLAIMANT
AMC377241	GOLD HILL NO 8	COCHISE	ACTIVE	CLAIMANT
AMC377242	GOLD HILL NO 9	COCHISE	ACTIVE	CLAIMANT
AMC377243	GOLD HILL NO 10	COCHISE	ACTIVE	CLAIMANT
AMC381025	GOLD HILL NO-17	COCHISE	ACTIVE	CLAIMANT
AMC381026	GOLD HILL NO-18	COCHISE	ACTIVE	CLAIMANT
AMC381027	GOLD HILL NO-19	COCHISE	ACTIVE	CLAIMANT
AMC381028	GOLD HILL NO-20	COCHISE	ACTIVE	CLAIMANT
AMC381249	GOLD HILL NO-21	COCHISE	ACTIVE	CLAIMANT
AMC381250	GOLD HILL NO-22	COCHISE	ACTIVE	CLAIMANT
AMC381251	GOLD HILL NO-23	COCHISE	ACTIVE	CLAIMANT
AMC381252	GOLD HILL NO-24	COCHISE	ACTIVE	CLAIMANT
AMC381777	GOLD HILL NO.25	COCHISE	ACTIVE	CLAIMANT
AMC386588	JUNCTION	YAVAPAI	ACTIVE	CLAIMANT
AMC386589	NORTH TIGER NO 1	YAVAPAI	ACTIVE	CLAIMANT
AMC386590	UNION	YAVAPAI	ACTIVE	CLAIMANT
AMC386592	GENERAL NO 149	YAVAPAI	ACTIVE	CLAIMANT

United States Department of the Interior
 Bureau of Land Management
 BUSINESS & SUPPORT SVCS DIV
 ONE N CENTRAL AVE SUITE 800
 PHOENIX, AZ 85004 -4427
 Phone: (602) 417-9200

Receipt

No:

1769476

Transaction #: 1827148	
Date of Transaction: 08/25/2008	
CUSTOMER:	SILVER NICKEL MINING CO 5822 W MICHELL DR GLENDALE, AZ 85308

LINE #	QTY	DESCRIPTION	REMARKS	UNIT PRICE	TOTAL
1	1.00	LOCATABLE MINERALS / MINING CLAIMS-NOT NEW-UNADJUD, ONE AUTH NO. ONLY / MINING CLAIM MONEY RECEIVED (455) CASES: AMC357854/\$2125.00	MAINT 2009/17	- n/a -	2125.00
TOTAL:					\$2,125.00

PAYMENT INFORMATION			
1	AMOUNT:	\$2,125.00	POSTMARKED: N/A
	TYPE:	CHECK	RECEIVED: 08/25/2008
	CHECK NO:	00034	
	NAME:	BELL RESOURCES CORP 1780 400 BURRARD ST VANCOUVER BC CANADA NS V6C 346	

REMARKS

This receipt was generated by the automated BLM Collections and Billing System and is a paper representation of a portion of the official electronic record contained therein.

AMC 359987
 358745
 358746
 358032
 359853

AMC 357871
 357840
 357560
 357873
 360058

MAINTENANCE FEE PAYMENT

Claimant Name: SILVER NICKEL MINING CO.
 Address: 2822 W. MICHELLE DR.
 City: GLENDALE State: AZ Zip: 85308
 Telephone: 602-439-3143
 E-mail address: SILVERNICKELCO@AOL.COM
 Signature: [Handwritten Signature]

RECEIVED
 B.L.M. AZ STATE OFFICE
 2007 AUG 14 A 9:39
 PHOENIX, ARIZONA
 BLM
 Date
 Stamp

Check here if this is a change of address.

LINE NO.	AMC NUMBER	CLAIM/SITE NAME	COUNTY RECORDER DATA (If available)	TWP	RNG	SEC
54987 1	359990	RED MOUNTAIN	2004-010786	8S	18E	23
2 L	358745	COPPER RIDGE	2003-080487	8S	18E	23
3 L	358746	COPPER RIDGE 1	2003-080488	8S	18E	23
4 L	360058	COPPER TRIANGLE	2003-067577	8S	18E	23
5 L	357853	SUNSET	2003-026072	8S	18E	23
6 L	357871	HOT FOOT JONWAY ^{MS 3602}	2003-027362	8S	18E	14-15 22-23
57840 7	357845	SUNDAY ^{MS 3602}	2003-029684	8S	18E	14-15 23
8 L	359987	SUNSET 1	2004-010787	8S	18E	22-23
9	359988	SUNSET 2	2004-010788	8S	18E	23
10	359989	SUNSET 3	2004-010789	8S	18E	23

List additional claims on Form MCF114.

Bureau of Land Management
 Arizona State Office
 www.az.blm.gov

ENTERED INTO COMPUTER
 9/11/07 DJJ

No. of Claims: 10 x \$125 = 1250
 Check No: 7342 Init. JMC
 Receipt No.: 1543410
 For BLM Use Only

Form: MCF112
 Revised July 2005

MAINTENANCE FEE PAYMENT

Claimant Name: SILVER NICKEL MINING CO.
 Address: 5822 W. MICHELLE DR.
 City: GLENDALE State: AZ Zip: 85308
 Telephone: 602-439-3143
 E-mail address: SILVERNICKELCO@AOL.COM
 Signature: [Handwritten Signature]

Check here if this is a change of address.

RECEIVED
 B.L.M. ARIZONA STATE OFFICE
 2007 AUG 14 A 9:39
 PHOENIX, ARIZONA
 BLM Date Stamp

859
see

see

LINE NO.	AMC NUMBER	CLAIM/SITE NAME	COUNTY RECORDER DATA (If available)	TWP	RNG	SEC
1	357854	JEWEL	2003-026073	8S	18E	23
2 L	357560	MAGNA CHIEF EXTENSION	2003-020795	8S	18E	23
3	357561	BATTLEAXE MS3409	2003-020796	8S	18E	23
4	357562	KIN SABIE MS 3602	2003-020794	8S	18E	23
5	357874	MS 3522 COPPER REEF #2	2003-029682	8S	18E	22, 23
6 L	358032	LOOKOUT MS 3601	2003-037724	8S	18E	14, 23
L 7	357873	BAGDAD MS 3601	2003-029683	8S	18E	14, 23
8						
9						
10						

List additional claims on Form MCF114.

Bureau of Land Management
 Arizona State Office
www.az.blm.gov

No. of Claims: 7 x \$125 = 875
 Check No: 4342 Init. TMC
 Receipt No.: 1543410
 For BLM Use Only

Form: MCF112
 Revised July 2005

United States Department of the Interior
Bureau of Land Management
 BUSINESS & SUPPORT SVCS DIV
 ONE N CENTRAL AVE SUITE 800
 PHOENIX, AZ 85004 -4427
 Phone: (602) 417-9200

Receipt

No: 1543410

Transaction #: 1594775	
Date of Transaction: 08/14/2007	
CUSTOMER:	TIMOTHY M MARSH 1035 E JAN AVE MESA, AZ 85209

LINE #	QTY	DESCRIPTION	REMARKS	UNIT PRICE	TOTAL
1	1.00	LOCATABLE MINERALS / MINING CLAIMS- NOT NEW-UNADJUD, ONE AUTH NO. ONLY / MINING CLAIM MONEY RECEIVED (455) CASES: AMC359990/\$2125.00	MAINT 2008/17	- n/a -	2125.00
TOTAL:					\$2,125.00

PAYMENT INFORMATION					
1	AMOUNT:	\$2,125.00	POSTMARKED:	N/A	
	TYPE:	CHECK	RECEIVED:	08/14/2007	
	CHECK NO:	7342			
	NAME:	MARSH, TIMOTHY M 1035 E JAN AVE MESA AZ 85209			

REMARKS

This receipt was generated by the automated BLM Collections and Billing System and is a paper representation of a portion of the official electronic record contained therein.

AMC 360058
 AMC 359987
 AMC 358745
 AMC 358746

AMC 358032
 AMC 357873
 AMC 357871
 AMC 357853
 AMC 357873
 AMC 357560

MAINTENANCE FEE PAYMENT

Claimant Name: SILVER NICKEL MINING CO.
 Address: 5822 W. MICHELLE DR.
 City: GLENDALE State: AZ Zip: 85308
 Telephone: 602-439-3143
 E-mail address: SILVERNICKELCO@AOL.COM
 Signature: [Signature]

RECEIVED
 BLM, AZ STATE OFFICE
 2006 AUG - 3 P 12: 20
 PHOENIX, ARIZONA
 BLM Date Stamp

Check here if this is a change of address.

LINE NO.	AMC NUMBER	CLAIM/SITE NAME	COUNTY RECORDER DATA (If available)	TWP	RNG	SEC
1	357854	JEWEL	2003-026073	8S	18E	23
2	357560	MAGNA CHIEF EXTENSION	2003-020795	8S	18E	23
3	357561	BATTLEAXE MS3409	2003-020796	8S	18E	23
4	357562	KIN SABIE MS 3602	2003-020794	8S	18E	23
5	357874	MS 3522 COPPER REEF #2	2003-029682	8S	18E	22, 23
6	358032	LOOKOUT MS 3601	2003-037724	8S	18E	14, 23
7	357873	BAGDAD MS 3601	2003-029683	8S	18E	14, 23
8						
9						
10						

List additional claims on Form MCF114.

Bureau of Land Management
 Arizona State Office
www.az.blm.gov

No. of Claims: 7 x \$125 = 875
 Check No: CC Init. YMC
 Receipt No.: 1326990
 For BLM Use Only

Form: MCF112
 Revised July 2005

This form is available from the Arizona Department of Mines and Mineral Resources and may be reproduced.

RE 8/11/06

MAINTENANCE FEE PAYMENT

Claimant Name: SILVER NICKEL MINING CO.
 Address: 5822 W. MICHELLE DR.
 City: GLENDALE State: AZ Zip: 85308
 Telephone: 602-439-3143
 E-mail address: SILVERNICKELCO@AOL.COM
 Signature: [Handwritten Signature]

Check here if this is a change of address.

RECEIVED
 B.L.M. AZ STATE OFFICE
 2006 AUG - 3 P 12: 20
 PHOENIX, ARIZONA
 BLM
 Date
 Stamp

LINE NO.	AMC NUMBER	CLAIM/SITE NAME	COUNTY RECORDER DATA (If available)	TWP	RNG	SEC
1	359990	RED MOUNTAIN	2004-010786	8S	18E	23
2	358745	COPPER RIDGE	2003-080487	8S	18E	23
3	358746	COPPER RIDGE 1	2003-080488	8S	18E	23
4	360058	COPPER TRIANGLE	2003-067577	8S	18E	23
5	357853	SUNSET	2003-026672	8S	18E	23
6	357871	HOT FOOT JONWAY ^{MS 3602}	2003-027362	8S	18E	14-15 22-23
7	357875 357845	SUNDAY ^{MS 3602}	2003-029684	8S	18E	14-15 23
8	359987	SUNSET 1	2004-010787	8S	18E	22- 23
9	359988	SUNSET 2	2004-010788	8S	18E	23
10	359989	SUNSET 3	2004-010789	8S	18E	23

List additional claims on Form MCF114.

Bureau of Land Management
 Arizona State Office
www.az.blm.gov

No. of Claims: 10 x \$125 = 1250
 Check No: CC Init. YMC
 Receipt No.: 1326990
 For BLM Use Only

Form: MCF112
 Revised July 2005

This form is available from the Arizona Department of Mines and Mineral Resources and may be reproduced.

5/11/06 RE

United States Department of the Interior
Bureau of Land Management
 BUSINESS & SUPPORT SVCS DIV
 ONE N CENTRAL AVE
 PHOENIX, AZ 85004 -2203
 Phone: (602) 417-9200

Receipt

No: 1326990

Transaction #: 1371948	
Date of Transaction: 08/03/2006	
CUSTOMER:	SILVER NICKEL MINING CO 5822 W MICHELLE DR GLENDALE, AZ 85308

LINE #	QTY	DESCRIPTION	REMARKS	UNIT PRICE	TOTAL
1	1.00	LOCATABLE MINERALS / MINING CLAIMS-NOT NEW-UNADJUD, ONE AUTH NO. ONLY / MINING CLAIM MONEY RECEIVED (455) CASES: AMC357854/\$2125.00	MAINT 2007/17	- n/a -	2125.00
TOTAL:					\$2,125.00

PAYMENT INFORMATION					
NOTE: Items will appear on credit card statement as "Bureau of Land Management".					
1	AMOUNT:	\$2,125.00	POSTMARKED:	N/A	
	TYPE:	CREDIT CARD	RECEIVED:	08/03/2006	
	NAME:	SILVER NICKEL MINING CO 5822 W MICHELLE DR GLENDALE AZ 85308			
	CARD NO:	XXXXXXXXXXXX0101	AUTH CODE:	06514B	
	NAME ON CARD:	THIMOTHY M MARSH <i>Timothy</i>			
	EXPIRES:	10/31/2007			
	SIGNATURE:				

REMARKS

This receipt was generated by the automated BLM Collections and Billing System and is a paper representation of a portion of the official electronic record contained therein.

AMC 360058
 AMC 359987
 AMC 358745
 AMC 358746

AMC 358032
 AMC 357873
 AMC 357871
 AMC 357853
 AMC 357840
 AMC 357560

MAINTENANCE FEE PAYMENT

Claimant Name: SILVER NICKEL MINING CO.
 Address: 5822 W. MICHELLE DR.
 City: GLENDALE State: AZ Zip: 85308
 Telephone: 602-439-3143
 E-mail address: SILVERNICKELCO@AOL.COM
 Signature: [Signature]

Check here if this is a change of address.

RECEIVED
 BLM, AZ STATE OFFICE
 2006 AUG - 3 P 12: 20
 PHOENIX, ARIZONA
 BLM
 Date
 Stamp

LINE NO.	AMC NUMBER	CLAIM/SITE NAME	COUNTY RECORDER DATA (If available)	TWP	RNG	SEC
1	357854	JEWEL	2003-026073	8S	18E	23
2	357560	MINGNA CHIEF EXTENSION	2003-020795	8S	18E	23
3	357561	BATTLEAXE MS 3409	2003-020796	8S	18E	23
4	357562	KIN SABIE MS 3602	2003-020794	8S	18E	23
5	357874	MS 3522 COPPER REEF #2	2003-029682	8S	18E	22, 23
6	358032	LOOKOUT MS 3601	2003-037724	8S	18E	14, 23
7	357873	BAGDAD MS 3601	2003-029683	8S	18E	14, 23
8						
9						
10						

List additional claims on Form MCF114.

Bureau of Land Management
 Arizona State Office
www.az.blm.gov

No. of Claims: 7 x \$125 = 875
 Check No: CC Init. YMC
 Receipt No.: 1326990
 For BLM Use Only

Form: MCF112
 Revised July 2005

This form is available from the Arizona Department of Mines and Mineral Resources and may be reproduced.

RE 8/11/06

MAINTENANCE FEE PAYMENT

Claimant Name: SILVER NICKEL MINING CO.
 Address: 5822 W. MICHELLE DR.
 City: GLENDALE State: AZ Zip: 85308
 Telephone: 602-439-3143
 E-mail address: SILVERNICKELCO@AOL.COM
 Signature: [Handwritten Signature]

RECEIVED
 B.L.M. AZ STATE OFFICE
 2006 AUG - 3 P 12: 20
 PHOENIX, ARIZONA
 BLM
 Date
 Stamp

Check here if this is a change of address.

LINE NO.	AMC NUMBER	CLAIM/SITE NAME	COUNTY RECORDER DATA (If available)	TWP	RNG	SEC
1	359990	RED MOUNTAIN	2004-010786	8S	18E	23
2	358745	COPPER RIDGE	2003-080487	8S	18E	23
3	358746	COPPER RIDGE 1	2003-080488	8S	18E	23
4	360058	COPPER TRIANGLE	2003-067577	8S	18E	23
5	357853	SUNSET	2003-026072	8S	18E	23
6	357871	HOT FOOT JONNY ^{MS 3602}	2003-027362	8S	18E	14-15 22-23
7	357845	SUNDAY ^{MS 3602}	2003-029684	8S	18E	14-15 23
8	359987	SUNSET 1	2004-010787	8S	18E	22- 23
9	359988	SUNSET 2	2004-010788	8S	18E	23
10	359989	SUNSET 3	2004-010789	8S	18E	23

List additional claims on Form MCF114.

Bureau of Land Management
 Arizona State Office
www.az.blm.gov

No. of Claims: 10 x \$125 = 1250
 Check No: CC Init. YMC
 Receipt No.: 1326990
 For BLM Use Only

Form: MCF112
 Revised July 2005

This form is available from the Arizona Department of Mines and Mineral Resources and may be reproduced.

5/11/06 RE

United States Department of the Interior
Bureau of Land Management
 BUSINESS & SUPPORT SVCS DIV
 ONE N CENTRAL AVE
 PHOENIX, AZ 85004 -2203
 Phone: (602) 417-9200

Receipt

No: 1326990

Transaction #: 1371948	
Date of Transaction: 08/03/2006	
CUSTOMER:	SILVER NICKEL MINING CO 5822 W MICHELLE DR GLENDALE, AZ 85308

LINE #	QTY	DESCRIPTION	REMARKS	UNIT PRICE	TOTAL
1	1.00	LOCATABLE MINERALS / MINING CLAIMS-NOT NEW-UNADJUD, ONE AUTH NO. ONLY / MINING CLAIM MONEY RECEIVED (455) CASES: AMC357854/\$2125.00	MAINT 2007/17	- n/a -	2125.00
TOTAL:					\$2,125.00

PAYMENT INFORMATION			
NOTE: Items will appear on credit card statement as "Bureau of Land Management".			
1	AMOUNT:	\$2,125.00	POSTMARKED: N/A
	TYPE:	CREDIT CARD	RECEIVED: 08/03/2006
	NAME:	SILVER NICKEL MINING CO 5822 W MICHELLE DR GLENDALE AZ 85308	
	CARD NO:	XXXXXXXXXXXX0101	AUTH CODE: 06514B
	NAME ON CARD:	TIMOTHY M MARSH <i>Timothy</i>	
	EXPIRES:	10/31/2007	
	SIGNATURE:		

REMARKS

This receipt was generated by the automated BLM Collections and Billing System and is a paper representation of a portion of the official electronic record contained therein.

**United States Department of the Interior
Bureau of Land Management**

BUSINESS & SUPPORT SVCS DIV
222 N CENTRAL AVE
PHOENIX, AZ 85004 -2203
Phone: (602) 417-9200

Receipt	
No:	1134091

Transaction #: 1173177
Date of Transaction: 08/22/2005

Amc 363917

CUSTOMER:	WADE HAWKINS 2222 W CLEARVIEW TRL ANTHEM,AZ 85086	<i>363034</i> <i>358032</i> <i>357873</i>	<i>362560</i> <i>361826</i> <i>361827</i>
------------------	---	---	---

359987

LINE #	QTY	DESCRIPTION	REMARKS	UNIT PRICE	TOTAL
1	1.00	LOCATABLE MINERALS / MINING CLAIMS-NOT NEW-UNADJUD,ONE AUTH NO. ONLY / MINING CLAIM MONEY RECEIVED (455) CASES: AMC363917/\$50.00	WAIVER/POL 2005 - 10	- n/a -	50.00
TOTAL:					\$50.00

PAYMENT INFORMATION																	
1	<table border="1"> <tr> <td>AMOUNT:</td> <td>\$50.00</td> <td>POSTMARKED:</td> <td>08/15/2005</td> </tr> <tr> <td>TYPE:</td> <td>CHECK</td> <td>RECEIVED:</td> <td>08/16/2005</td> </tr> <tr> <td>CHECK NO:</td> <td>1215</td> <td></td> <td></td> </tr> <tr> <td>NAME:</td> <td>HAWKINS, F N 2222 W CLEARVIEW TRL ANTHEM AZ 85086</td> <td></td> <td></td> </tr> </table>	AMOUNT:	\$50.00	POSTMARKED:	08/15/2005	TYPE:	CHECK	RECEIVED:	08/16/2005	CHECK NO:	1215			NAME:	HAWKINS, F N 2222 W CLEARVIEW TRL ANTHEM AZ 85086		
AMOUNT:	\$50.00	POSTMARKED:	08/15/2005														
TYPE:	CHECK	RECEIVED:	08/16/2005														
CHECK NO:	1215																
NAME:	HAWKINS, F N 2222 W CLEARVIEW TRL ANTHEM AZ 85086																

REMARKS

This receipt was generated by the automated BLM Collections and Billing System and is a paper representation of a portion of the official electronic record contained therein.

UNITED STATES DEPARTMENT OF THE INTERIOR
BUREAU OF LAND MANAGEMENT

MAINTENANCE FEE WAIVER CERTIFICATION

SEE INSTRUCTIONS ON REVERSE

FORM APPROVED
OMB NO. 1004-0114
Expires: December 31, 2006

- This small miner waiver is filed for the assessment year beginning at noon on September 1, 05 and ending at noon on September 1, 06.
- The undersigned and all related parties owned ten or fewer mining claims, mill, or tunnel sites located and maintained on Federal lands in the United States of America on September 1, 2005.
- The undersigned have performed the assessment work required by law for each mining claim listed prior to filing this waiver and understand that by filing this form; an affidavit of assessment work must be recorded by the December 30th following the filing of this waiver.
- The undersigned understand that if the assessment work obligation has not yet come due under 30 U.S.C. 28 (for those claims in their first assessment year only); a notice of intent to hold reciting this condition must be recorded by the December 30th following the filing of this waiver.
- The undersigned understand that mill and tunnel sites may also be listed upon this waiver and be waived from payment of the maintenance fee; and that a notice of intent to hold for these sites is required to be recorded by the December 30th immediately following the filing of this waiver.
- The undersigned understand and acknowledge that pursuant to 43 U.S.C. 1212 and 18 U.S.C. 1001; the filing or recording of a false, fictitious, or fraudulent document with the Bureau of Land Management may result in a fine of up to \$250,000, a prison term not to exceed five years, or both.
- The mining claims, mill or tunnel sites for which this waiver from payment of the maintenance fees is requested are:

CLAIM OR SITE NAME	BLM RECORDATION SERIAL NUMBER
1. DESERT KING	363917
2. DESERT KING 2	362560
3. KITTY WAY NO 12	361826
4. MYERS MINE	363034
5. MYERS EXTENSION	361827
6. LOOKOUT MS 3601	358032
7. BAGDAD MS 3601	357873
8. SUNSET 1	359987
9. SUNSET 2	359988
10. SUNSET 3	359989

The owner(s) (claimants) of the above mining claims and sites are:

WADE HAWKINS
(Owner's Name - Please Print)

2222 W. CLEARVIEW TRL
(Street or P.O. Box)

ANTHEM AZ 85086
(City) (State) (Zip Code)

Wade Hawkins
(Owner's Signature)

(Owner's Name - Please Print)

(Street or P.O. Box)

(City) (State) (Zip Code)

(Owner's Signature)

(Owner's Name - Please Print)

(Street or P.O. Box)

(City) (State) (Zip Code)

(Owner's Signature)

(Continued on page 2)

ENTERED INTO COMPUTER
10/12/05 AB

(Owner's Name - Please Print)	(Owner's Signature)		
(Street or P.O. Box)	(City)	(State)	(Zip Code)
(Owner's Name - Please Print)	(Owner's Signature)		
(Street or P.O. Box)	(City)	(State)	(Zip Code)
(Owner's Name - Please Print)	(Owner's Signature)		
(Street or P.O. Box)	(City)	(State)	(Zip Code)
(Owner's Name - Please Print)	(Owner's Signature)		
(Street or P.O. Box)	(City)	(State)	(Zip Code)

INSTRUCTIONS

- | | |
|--|--|
| <ol style="list-style-type: none"> 1. This certification is made under the provisions of § 1744 of Title 43 and § 28-28k of Title 30 of the United States Code; and the regulations thereunder (43 CFR Part 3830). 2. The claimant(s) must fill in the dates in paragraph 1 for the beginning and ending of the assessment year for which this waiver is sought. 3. The claimant(s) must fill in the date in paragraph 2 for the beginning of the assessment year for which this waiver is sought. 4. All claim and site names and Bureau of Land Management (BLM) serial numbers must be listed for the mining claims, mill sites, and tunnel sites for which the waiver is sought. 5. All owners of the mining claims, mill sites, and tunnel sites and their addresses must be given. 6. This waiver form must be signed by all the claimants or their designated agent, in original form. If an agent is designated, a notarized designation of agent, signed by all of the claimants with proper address given, must be submitted with this waiver. | <ol style="list-style-type: none"> 7. This form must be filed no later than September 1st for the upcoming assessment year in the BLM State Office where the mining claims or sites are recorded, or the waiver cannot be granted by the BLM. (Example: to obtain a waiver for the assessment year 2000, which begins at noon on September 1 1999, you must qualify for and file for a waiver no later than September 1 1999, in the proper BLM State Office). 8. For all mining claims which require assessment work, you must record an affidavit of labor on or before the December 30th immediately following the filing of this waiver. For all other mining claims or sites waived, you must record a notice of intent to hold on or before the December 30th immediately following the filing of this waiver. 9. Mill and tunnel sites may also be listed upon this waiver and be waived from payment of the maintenance fee. A notice of intent to hold for these sites is required to be filed by the December 30th following the filing of this waiver. |
|--|--|

NOTICE/BURDEN HOURS STATEMENT

The Privacy Act of 1974, as amended, and the regulation in 43 CFR 2.48(d) provide that you be furnished the following information in connection with the information required by this certification of waiver from rental fees.

AUTHORITY: 30 U.S.C. 28-28k; 43 U.S.C. 1201, 1457, 1740, and 1744; and 43 CFR 3830.

PRINCIPLE PURPOSE: This information is to be used to verify that the owner(s) (claimants) of a mining claim has complied with 30 U.S.C. 28f and is entitled to perform assessment work in lieu of paying the maintenance fee for the mining claims listed on this form.

ROUTINE USE: (1) Adjudication of the claimant(s) certification of waiver from paying the maintenance fee otherwise required by 30 U.S.C. 28f. (2) Disclosure may be made to appropriate Federal agencies when location is made within the agency's geographic area of responsibility. (3) Information from the record and/or the record will be transferred to the appropriate Federal, State, or local agency, or a member of the public in response to a specific request for pertinent information. (4) Information may also be provided to the Department of Justice or in a proceeding before a court or adjudicative body; or to Federal, State, local or foreign agencies when needed for enforcement of civil or criminal codes or applicable regulations concerning title rights upon the public land.

EFFECT OF NOT PROVIDING INFORMATION: Disclosure of this information is required by 30 U.S.C. 28f and 43 CFR Part 3830 for those qualified claimants wishing to take the small miner waiver allowed. Failure to supply the information required in this form to support the claimants certification of waiver from payment of the otherwise required maintenance fees will result in the waiver being disallowed and the mining claims subject to forfeiture by BLM under 30 U.S.C. 28i.

The Paperwork Reduction Act of 1995 requires us to inform you that:

This information is being collected to allow the BLM to determine if you qualify for a waiver from the payment of \$100 per mining claim or site maintenance fee established in 30 U.S.C. 28f and the implementing regulations at 43 CFR 3830. A response to this request is required in accordance with the statute to obtain your benefit.

BLM would like you to know that you do not have to respond to this, or any other, Federal agency-sponsored information collection unless it displays a currently valid OMB control number.

Public reporting burden for this form is estimated to average 8 minutes (0.132 hours) per response, including time to review instructions, gathering and maintaining data, and completing and reviewing the form. Direct comments regarding this burden estimate, or any other aspect of this form, to the U.S. Department of the Interior, Bureau of Land Management, (1004-0114) Bureau Information Collection Clearance Officer (WO-630), Mail Stop 401 LS, 1849 C St., N.W., Washington, D.C. 20240

FOR OFFICIAL USE ONLY

2005 AUG 16 P 3:15

RECEIVED
BUREAU OF
LAND MANAGEMENT

When Recorded Return Document to:

WADE HAWKINS
2222 W. CLEARVIEW TRL
ANTHEM AZ
85086

Check here is this is a change of address.

Telephone: 623-551-5288

E-mail address: SILVERNICKL2CO@AOL.COM

AFFIDAVIT OF PERFORMANCE OF ANNUAL WORK

1. State of Arizona, County of PINAL ss:


2. I (Name) WADE HAWKINS

3. Reside at (Address) 2222 W. CLEARVIEW TRL

City ANTHEM County MARICOPA

State AZ Zip 85086 being duly sworn, depose and say that I am a citizen of the United States, more than eighteen years of age, and that all of the facts set forth in this affidavit, subject to the provisions and penalties of 18 U.S.C. 1001 pertaining to the filing of false, fictitious, or fraudulent statements with the United States, are true and correct according to the best of my knowledge, information and belief.

4. Owner's name and address (If not shown in Items 1-3 above).



5. That I am personally acquainted with the mining claim(s). The work and improvements were made by and at the expense of the owner(s) of said claim(s). Said contiguous group of claims, listed on this document, are situated in the

(optional) Mining District; PINAL County, Arizona.

Line No.	AMC NUMBER	CLAIM/SITE NAME	COUNTY RECORDER DATA (If available)	TWP	RNG	SEC
1	358032	LOOKOUT MS3601	2003-037724	8S	18E	14-23
2	357873	BAGDAD MS3601	2003-029683	8S	18E	14-23
3	359987	SUNSET 1	2004-010787	8S	18E	22-23
4	359988	SUNSET 2	2004-010788	8S	18E	23
5	359989	SUNSET 3	2004-010789	8S	18E	23
6						

ENTERED INTO COMPUTER

10/12/05 QP

AFFIDAVIT OF PERFORMANCE OF ANNUAL WORK – page 2

BLM
Date
Stamp

2005 AUG 16 P 3: 11

ARIZONA
STATE OFFICE
PHOENIX, ARIZONA

RECEIVED
BUREAU OF
LAND MANAGEMENT

7						
8						
9						
10						

6. That between the dates starting at 12 o'clock noon on September 1, 2004 and ending at 12 o'clock noon on September 1, 2005 at least \$ 500 dollars worth of work and improvements were done and performed upon said claim(s) or upon one or more of a contiguous group of claims for the benefit of all, wholly or partly outside of a contiguous group of claims for the benefit of all, not including the location work.

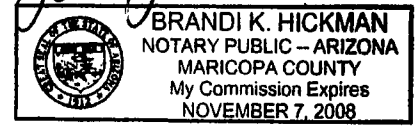
7. That the following persons were employed to perform the work and improvements described herein: JOHN RUTHERMEL, FRED RUTHERMEL, NEAL HAWKINS

8. That the work and improvements performed were: CLEARING BRUSH, IMPROVING ACCESS, MAPPING

9. Dated: 7/29/05 Signature: Waide Hawkins

SUBSCRIBED AND SWORN TO before me, a Notary Public, this 25 day of July 2005

By: WAIDE HAWKINS
Notary Public Brandi K. Hickman
My Commission Expires November 7, 2008



Bureau of Land Management
Arizona State Office
www.az.blm.gov

No. of Claims: _____ x \$5 = _____
Check No.: _____ Init. _____
Receipt No.: _____
For BLM Use Only

Form: MCF108
Revised June 2005
Page 2 of 2

RECEIVED
 BUREAU OF
 LAND MANAGEMENT
 2005 AUG 16 P 3: 16
 ARIZONA
 STATE OFFICE
 PHOENIX, ARIZONA
 BLM
 Date
 Stamp

7					
8					
9					
10					

6. That between the dates starting at 12 o'clock noon on September 1, 20 04 and ending at 12 o'clock noon on September 1, 20 05 at least \$ 500 dollars worth of work and improvements were done and performed upon said claim(s) or upon one or more of a contiguous group of claims for the benefit of all, wholly or partly outside of a contiguous group of claims for the benefit of all, not including the location work.

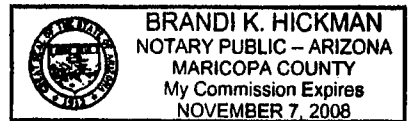
7. That the following persons were employed to perform the work and improvements described herein: JOHN RUTHERMEL, FRED RUTHERMEL, NEAL HAWKINS

8. That the work and improvements performed were: CLEARING BRUSH, IMPROVING ACCESS, MAPPING

9. Dated: 7/25/05 Signature: Neal Hawkins

SUBSCRIBED AND SWORN TO before me, a Notary Public, this 25 day of July 20 05

By: NEAL HAWKINS
 Notary Public Brandi K. Hickman
 My Commission Expires November 7, 2008



Bureau of Land Management
 Arizona State Office
www.az.blm.gov

No. of Claims: _____ x \$5 = _____
 Check No.: _____ Init. _____
 Receipt No.: _____
For BLM Use Only

ENTERED INTO COMPUTER
 10/21/05 OR

When Recorded Return Document to:

WADE HAWKINS
2222 W. CLEARVIEW TRL
ANTHEM, AZ
85086

Check here if this is a change of address.

Telephone: 623-551-5288

E-mail address: SILVERNICKELCO@AOL.COM


AFFIDAVIT OF PERFORMANCE OF ANNUAL WORK

1. State of Arizona, County of PINAL ss:

2. I (Name) WADE HAWKINS

3. Reside at (Address) 2222 W. CLEARVIEW TRL

City ANTHEM County MARICOPA



State AZ Zip 85086 being duly sworn, depose and say that I am a citizen of the United States, more than eighteen years of age, and that all of the facts set forth in this affidavit, subject to the provisions and penalties of 18 U.S.C. 1001 pertaining to the filing of false, fictitious, or fraudulent statements with the United States, are true and correct according to the best of my knowledge, information and belief.

4. Owner's name and address (If not shown in Items 1-3 above). _____

5. That I am personally acquainted with the mining claim(s). The work and improvements were made by and at the expense of the owner(s) of said claim(s). Said contiguous group of claims, listed on this document, are situated in the

_____ (optional) Mining District; PINAL County, Arizona.

Line No.	AMC NUMBER	CLAIM/SITE NAME	COUNTY RECORDER DATA (If available)	TWP	RNG	SEC
1	363917	DESERT KING	2005-000856	35	11E	11
2	362560	DESERT KING 2	2004-098440	35	11E	11
3	361826	KITTY WAY #12	2004-044701	35	11E	11
4	363034	MYERS MINE	2004-098439	35	11E	11
5	361827	MYERS EXTENSION	2004-046268	35	11E	11
6						

Amc 357500

**United States Department of the Interior
Bureau of Land Management**

BUSINESS & SUPPORT SVCS DIV
222 N CENTRAL AVE
PHOENIX, AZ 85004 -2203
Phone: (602) 417-9200

Receipt	
No:	1112476

Transaction #: 1151234
Date of Transaction: 07/19/2005

Amc 357873
361757
361760

CUSTOMER: FREDERIC M ROTHERMEL
17239 N 19 AVE #2030
PHOENIX, AZ 85023-2440

LINE #	QTY	DESCRIPTION	REMARKS	UNIT PRICE	TOTAL
1	1.00	LOCATABLE MINERALS / MINING CLAIMS-NOT NEW-UNADJUD, ONE AUTH NO. ONLY / MINING CLAIM MONEY RECEIVED (455) CASES: AMC361757/\$50.00	waiver/ MAIN 2006 (10) POL (10)	- n/a -	50.00
TOTAL:					\$50.00

PAYMENT INFORMATION																	
1	<table border="1"> <tr> <td>AMOUNT:</td> <td>\$50.00</td> <td>POSTMARKED:</td> <td>07/15/2005</td> </tr> <tr> <td>TYPE:</td> <td>CHECK</td> <td>RECEIVED:</td> <td>07/18/2005</td> </tr> <tr> <td>CHECK NO:</td> <td colspan="3">522672019</td> </tr> <tr> <td>NAME:</td> <td colspan="3">ROTHERMEL, FREDERIC 17239 N 19 AVE #2030 PHOENIX AZ 85023 2440</td> </tr> </table>	AMOUNT:	\$50.00	POSTMARKED:	07/15/2005	TYPE:	CHECK	RECEIVED:	07/18/2005	CHECK NO:	522672019			NAME:	ROTHERMEL, FREDERIC 17239 N 19 AVE #2030 PHOENIX AZ 85023 2440		
AMOUNT:	\$50.00	POSTMARKED:	07/15/2005														
TYPE:	CHECK	RECEIVED:	07/18/2005														
CHECK NO:	522672019																
NAME:	ROTHERMEL, FREDERIC 17239 N 19 AVE #2030 PHOENIX AZ 85023 2440																

REMARKS

This receipt was generated by the automated BLM Collections and Billing System and is a paper representation of a portion of the official electronic record contained therein.

UNITED STATES
DEPARTMENT OF THE INTERIOR
BUREAU OF LAND MANAGEMENT

MAINTENANCE FEE WAIVER CERTIFICATION

FORM APPROVED
OMB NO. 1004-0114
Expires: November 30, 2003

SEE INSTRUCTIONS ON NEXT PAGE

1. This small miner waiver is filed for the assessment year beginning at noon on September 1, 2004 and ending at noon on September 1, 2005.
2. The undersigned and all related parties owned ten or fewer mining claims, mill, or tunnel sites located and maintained on Federal lands in the United States of America on September 1, 2004
3. The undersigned have performed the assessment work **required by law** for each mining claim listed **prior to filing this waiver** and understand that by filing this form; an affidavit of assessment work **must** be recorded by the December 30th following the filing of this waiver.
4. The undersigned understand that if the assessment work obligation has not yet come due under 30 U.S.C. 28 (for those claims in their first assessment year only); a notice of intent to hold reciting this condition **must** be recorded by the December 30th following the filing of this waiver.
5. The undersigned understand that mill and tunnel sites may also be listed upon this waiver and be waived from payment of the maintenance fee; and that a notice of intent to hold for these sites is required to be recorded by the December 30th immediately following the filing of this waiver.
6. The undersigned understand and acknowledge that pursuant to 43 U.S.C. 1212 and 18 U.S.C. 1001; the filing or recording of a false, fictitious, or fraudulent document with the Bureau of Land Management may result in a fine of up to \$250,000, a prison term not to exceed five years, or both.
7. The mining claims, mill or tunnel sites for which this waiver from payment of the maintenance fees is requested are:

CLAIM OR SITE NAME	BLM RECORDATION SERIAL NUMBER
1. Magma Chief Extension	AMC 357560 ✓
2. Battle Axe	357561 ✓
3. Kin Sable	357562 ✓
4. Copper Reef No 2	357874 ✓
5. Kitty Why No 1	361757
6. Kitty Why No 2	361758
7. Kitty Why No 3	361759
8. Kitty Why No 4	361760
9. Kitty Why No 5	361761
10. Kitty Why No 6	361762

The owner(s) (claimants) of the above mining claims and sites are:

Frederic M. Rothermel

(Owner's Name - Please Print)

Frederic M Rait

(Owner's Signature)

17239 N 19 Avenue #2030

(Street or P.O. Box)

Phoenix

(City)

AZ

(State)

85023

(Zip Code)

(Owner's Name - Please Print)

(Owner's Signature)

(Street or P.O. Box)

(City)

(State)

(Zip Code)

(Owner's Name - Please Print)

(Owner's Signature)

(Street or P.O. Box)

(City)

(State)

(Zip Code)

(Continued on next page)

ENTERED INTO COMPUTER
10/21/05 CRB

ARIZONA
STATE OFFICE
PHOENIX
ARIZONA

2005 JUL 18 P 1:17

RECEIVED
BUREAU OF
LAND MANAGEMENT

(Owner's Name - Please Print)	(Owner's Signature)		
(Street or P.O. Box)	(City)	(State)	(Zip Code)
(Owner's Name - Please Print)	(Owner's Signature)		
(Street or P.O. Box)	(City)	(State)	(Zip Code)
(Owner's Name - Please Print)	(Owner's Signature)		
(Street or P.O. Box)	(City)	(State)	(Zip Code)
(Owner's Name - Please Print)	(Owner's Signature)		
(Street or P.O. Box)	(City)	(State)	(Zip Code)

INSTRUCTIONS

1. This certification is made under the provisions of § 1744 of Title 43 and § 28-28k of Title 30 of the United States Code; and the regulations thereunder (43 CFR Part 3830).
2. The claimant(s) **must** fill in the dates in paragraph 1 for the beginning and ending of the assessment year for which this waiver is sought.
3. The claimant(s) **must** fill in the date in paragraph 2 for the beginning of the assessment year for which this waiver is sought.
4. All claim and site names and Bureau of Land Management (BLM) serial numbers **must** be listed for the mining claims, mill sites, and tunnel sites for which the waiver is sought.
5. All owners of the mining claims, mill sites, and tunnel sites and their addresses **must** be given.
6. This waiver form **must** be signed by all the claimants or their designated agent, in original form. If an agent is designated, a notarized designation of agent, signed by all of the claimants with proper address given, **must** be submitted with this waiver.
7. This form **must** be filed no later than September 1st for the upcoming assessment year in the BLM State Office where the mining claims or sites are recorded, or the waiver cannot be granted by the BLM. (Example: to obtain a waiver for the assessment year 2000, which begins at noon on September 1, 1999, you **must** qualify for and file for a waiver no later than September 1, 1999 in the proper BLM State Office).
8. For all mining claims which require assessment work, you **must** record an affidavit of labor on or before the December 30th immediately following the filing of this waiver. For all other mining claims or sites waived, you **must** record a notice of intent to hold on or before the December 30th immediately following the filing of this waiver.
9. Mill and tunnel sites may also be listed upon this waiver and be waived from payment of the maintenance fee. A notice of intent to hold for these sites is required to be filed by the December 30th following the filing of this waiver.

NOTICE/BURDEN HOURS STATEMENT

The Privacy Act of 1974 and the regulations in 43 CFR 2.48(d) provide that you be furnished the following information in connection with the information required by this certification of waiver from rental fees.

AUTHORITY: 30 U.S.C. 28-28k; 43 U.S.C. 1201, 1457, 1740, and 1744; and 43 CFR 3830.

PRINCIPLE PURPOSE: This information is to be used to verify that the owner(s) (claimants) of a mining claim has complied with 30 U.S.C. 28f and is entitled to perform assessment work in lieu of paying the maintenance fee for the mining claims listed on this form.

ROUTINE USE: (1) Adjudication of the claimant(s) certification of waiver from paying the maintenance fee otherwise required by 30 U.S.C. 28f. (2) Disclosure may be made to appropriate Federal agencies when location is made within the agency's geographic area of responsibility. (3) Information from the record and/or the record will be transferred to the appropriate Federal, State, or local agency, or a member of the public in response to a specific request for pertinent information. (4) Information may also be provided to the Department of Justice or in a proceeding before a court or adjudicative body; or to Federal, State, local or foreign agencies when needed for enforcement of civil or criminal codes or applicable regulations concerning title rights upon the public land.

EFFECT OF NOT PROVIDING INFORMATION: Disclosure of this information is required by 30 U.S.C. 28f and 43 CFR Part 3830 for those qualified claimants wishing to take the small miner waiver allowed. Failure to supply the information required in this form to support the claimants certification of waiver from payment of the otherwise required maintenance fees will result in the waiver being disallowed and the mining claims subject to forfeiture by BLM under 30 U.S.C. 28i.

The Paperwork Reduction Act of 1995 requires us to inform you that:

This information is being collected to allow the BLM to determine if you qualify for a waiver from the payment of \$100 per mining claim or site maintenance fee established in 30 U.S.C. 28f and the implementing regulations at 43 CFR 3830. A response to this request is required in accordance with the statute to obtain your benefit.

BLM would like you to know that you do not have to respond to this, or any other, Federal agency-sponsored information collection unless it displays a currently valid OMB control number.

Public reporting burden for this form is estimated to average 8 minutes (0.133 hours) per response, including time to review instructions, gathering and maintaining data, and completing and reviewing the form. Direct comments regarding this burden estimate, or any other aspect of this form, to the U.S. Department of the Interior, Bureau of Land Management (1004-0114), Bureau Information Collection Clearance Officer (WO-630), Mail Stop 401 LS, 1849 C St., N.W., Washington, D.C. 20240.

FOR OFFICIAL USE ONLY

454

UNITED STATES
DEPARTMENT OF THE INTERIOR
BUREAU OF LAND MANAGEMENT

MAINTENANCE FEE WAIVER CERTIFICATION

FORM APPROVED
OMB NO. 1004-0114
Expires: November 30, 2003

SEE INSTRUCTIONS ON NEXT PAGE

1. This small miner waiver is filed for the assessment year beginning at noon on September 1, 2004 and ending at noon on September 1, 2005
2. The undersigned and all related parties owned ten or fewer mining claims, mill, or tunnel sites located and maintained on Federal lands in the United States of America on September 1, 2004
3. The undersigned have performed the assessment work **required by law** for each mining claim listed **prior to filing this waiver** and understand that by filing this form; an affidavit of assessment work **must** be recorded by the December 30th following the filing of this waiver.
4. The undersigned understand that if the assessment work obligation has not yet come due under 30 U.S.C. 28 (for those claims in their first assessment year only); a notice of intent to hold reciting this condition **must** be recorded by the December 30th following the filing of this waiver.
5. The undersigned understand that mill and tunnel sites may also be listed upon this waiver and be waived from payment of the maintenance fee; and that a notice of intent to hold for these sites is required to be recorded by the December 30th immediately following the filing of this waiver.
6. The undersigned understand and acknowledge that pursuant to 43 U.S.C. 1212 and 18 U.S.C. 1001; the filing or recording of a false, fictitious, or fraudulent document with the Bureau of Land Management may result in a fine of up to \$250,000, a prison term not to exceed five years, or both.
7. The mining claims, mill or tunnel sites for which this waiver from payment of the maintenance fees is requested are:

CLAIM OR SITE NAME	BLM RECORDATION SERIAL NUMBER
1. Kitty Why No. 1	AMC 361757
2. Kitty Why No. 2	361758
3. Kitty Why No. 3	361759
4. Kitty Why No. 4	361760
5. Kitty Why No. 5	361761
6. Kitty Why No. 6	361762
7. Kitty Why No. 7	361763
8. Kitty Why No. 8	361764
9. Kitty Why No. 9	361780 <i>OK</i>
10. Kitty Why No. 10	361781

The owner(s) (claimants) of the above mining claims and sites are:

Linda Kay Rothermel
(Owner's Name - Please Print)
5822 W. Michelle Drive
(Street or P.O. Box)
Glendale Arizona 85308-1244
(City) (State) (Zip Code)

Linda Kay Rothermel
(Owner's Signature)

(Owner's Name - Please Print)

(Owner's Signature)

(Street or P.O. Box)

(City)

(State)

(Zip Code)

(Owner's Name - Please Print)

(Owner's Signature)

(Street or P.O. Box)

(City)

(State)

(Zip Code)

(Continued on next page)

ENTERED INTO COMPUTER
10/12/05 AB

RECEIVED
BUREAU OF
LAND MANAGEMENT
2005 JUL 18 P 11:14
ARIZONA
STATE OFFICE
PHOENIX, ARIZONA

(Owner's Name - Please Print)	(Owner's Signature)		
(Street or P.O. Box)	(City)	(State)	(Zip Code)
(Owner's Name - Please Print)	(Owner's Signature)		
(Street or P.O. Box)	(City)	(State)	(Zip Code)
(Owner's Name - Please Print)	(Owner's Signature)		
(Street or P.O. Box)	(City)	(State)	(Zip Code)
(Owner's Name - Please Print)	(Owner's Signature)		
(Street or P.O. Box)	(City)	(State)	(Zip Code)

INSTRUCTIONS

1. This certification is made under the provisions of § 1744 of Title 43 and § 28-28k of Title 30 of the United States Code; and the regulations thereunder (43 CFR Part 3830).
2. The claimant(s) **must** fill in the dates in paragraph 1 for the beginning and ending of the assessment year for which this waiver is sought.
3. The claimant(s) **must** fill in the date in paragraph 2 for the beginning of the assessment year for which this waiver is sought.
4. All claim and site names and Bureau of Land Management (BLM) serial numbers **must** be listed for the mining claims, mill sites, and tunnel sites for which the waiver is sought.
5. All owners of the mining claims, mill sites, and tunnel sites and their addresses **must** be given.
6. This waiver form **must** be signed by all the claimants or their designated agent, in original form. If an agent is designated, a notarized designation of agent, signed by all of the claimants with proper address given, **must** be submitted with this waiver.
7. This form **must** be filed no later than September 1st for the upcoming assessment year in the BLM State Office where the mining claims or sites are recorded, or the waiver cannot be granted by the BLM. (Example: to obtain a waiver for the assessment year 2000, which begins at noon on September 1, 1999, you **must** qualify for and file for a waiver no later than September 1, 1999 in the proper BLM State Office).
8. For all mining claims which require assessment work, you **must** record an affidavit of labor on or before the December 30th immediately following the filing of this waiver. For all other mining claims or sites waived, you **must** record a notice of intent to hold on or before the December 30th immediately following the filing of this waiver.
9. Mill and tunnel sites may also be listed upon this waiver and be waived from payment of the maintenance fee. A notice of intent to hold for these sites is required to be filed by the December 30th following the filing of this waiver.

NOTICE/BURDEN HOURS STATEMENT

The Privacy Act of 1974 and the regulations in 43 CFR 2.48(d) provide that you be furnished the following information in connection with the information required by this certification of waiver from rental fees.

AUTHORITY: 30 U.S.C. 28-28k; 43 U.S.C. 1201, 1457, 1740, and 1744; and 43 CFR 3830.

PRINCIPLE PURPOSE: This information is to be used to verify that the owner(s) (claimants) of a mining claim has complied with 30 U.S.C. 28f and is entitled to perform assessment work in lieu of paying the maintenance fee for the mining claims listed on this form.

ROUTINE USE: (1) Adjudication of the claimant(s) certification of waiver from paying the maintenance fee otherwise required by 30 U.S.C. 28f. (2) Disclosure may be made to appropriate Federal agencies when location is made within the agency's geographic area of responsibility. (3) Information from the record and/or the record will be transferred to the appropriate Federal, State, or local agency, or a member of the public in response to a specific request for pertinent information. (4) Information may also be provided to the Department of Justice or in a proceeding before a court or adjudicative body; or to Federal, State, local or foreign agencies when needed for enforcement of civil or criminal codes or applicable regulations concerning title rights upon the public land.

EFFECT OF NOT PROVIDING INFORMATION: Disclosure of this information is required by 30 U.S.C. 28f and 43 CFR Part 3830 for those qualified claimants wishing to take the small miner waiver allowed. Failure to supply the information required in this form to support the claimants certification of waiver from payment of the otherwise required maintenance fees will result in the waiver being disallowed and the mining claims subject to forfeiture by BLM under 30 U.S.C. 28i.

The Paperwork Reduction Act of 1995 requires us to inform you that:

This information is being collected to allow the BLM to determine if you qualify for a waiver from the payment of \$100 per mining claim or site maintenance fee established in 30 U.S.C. 28f and the implementing regulations at 43 CFR 3830. A response to this request is required in accordance with the statute to obtain your benefit.

BLM would like you to know that you do not have to respond to this, or any other, Federal agency-sponsored information collection unless it displays a currently valid OMB control number.

Public reporting burden for this form is estimated to average 8 minutes (0.133 hours) per response, including time to review instructions, gathering and maintaining data, and completing and reviewing the form. Direct comments regarding this burden estimate, or any other aspect of this form, to the U.S. Department of the Interior, Bureau of Land Management (1004-0114), Bureau Information Collection Clearance Officer (WO-630), Mail Stop 401 LS, 1849 C St., N.W., Washington, D.C. 20240.

FOR OFFICIAL USE ONLY

244

Amc 361757
358203
FORM APPROVED
OMB NO. 1004-0114
Expires: December 31, 2006

MAINTENANCE FEE WAIVER CERTIFICATION

SEE INSTRUCTIONS ON REVERSE

- This small miner waiver is filed for the assessment year beginning at noon on September 1, 05 and ending at noon on September 1, 06.
- The undersigned and all related parties owned ten or fewer mining claims, mill, or tunnel sites located and maintained on Federal lands in the United States of America on September 1, 2005.
- The undersigned have performed the assessment work **required by law** for each mining claim listed **prior to filing this waiver** and understand that by filing this form; an affidavit of assessment work **must** be recorded by the December 30th following the filing of this waiver.
- The undersigned understand that if the assessment work obligation has not yet come due under 30 U.S.C. 28 (for those claims in their first assessment year only); a notice of intent to hold reciting this condition **must** be recorded by the December 30th following the filing of this waiver.
- The undersigned understand that mill and tunnel sites may also be listed upon this waiver and be waived from payment of the maintenance fee; and that a notice of intent to hold for these sites is required to be recorded by the December 30th immediately following the filing of this waiver.
- The undersigned understand and acknowledge that pursuant to 43 U.S.C. 1212 and 18 U.S.C. 1001; the filing or recording of a false, fictitious, or fraudulent document with the Bureau of Land Management may result in a fine of up to \$250,000, a prison term not to exceed five years, or both.
- The mining claims, mill or tunnel sites for which this waiver from payment of the maintenance fees is requested are:

CLAIM OR SITE NAME	BLM RECORDATION SERIAL NUMBER
1. Kitty Why No. 1	AMC 361757
2. KITTY Why No. 2	361758
3. KITTY Why No. 3	361759
4. KITTY Why No. 4	361760
5. KITTY Why No. 5	361761
6. KITTY Why No. 6	361762
7. Butte ms 3602	358203 ✓
8. Granite Boulder ms 3602	358204 ✓
9. Tuesday ms 3602	358205 ✓
10. Wedge ms 3602	358206 ✓

The owner(s) (claimants) of the above mining claims and sites are:

RICHARD GENOVA
(Owner's Name - Please Print)
823 W. EARLL DRIVE
(Street or P.O. Box)
Phoenix AZ 85013
(City) (State) (Zip Code)

(Owner's Signature)

(Owner's Name - Please Print)

(Street or P.O. Box)

(City) (State) (Zip Code)

(Owner's Signature)

(Owner's Name - Please Print)

(Street or P.O. Box)

(City) (State) (Zip Code)

(Owner's Signature)

Return Document to:

Frederic M. Rothermal
17239 N. 19 Ave #2030
Phoenix, AZ 85023-2440

A3850-1(Sept 2003)

NO. OF CLAIMS: 10 x \$5 = 50.00

CHECK NO: 522672019 INIT: FRS

FOR BLM USE ONLY

Telephone: 602-626-8604

SELECT ONLY ONE:

AFFIDAVIT OF PERFORMANCE OF ANNUAL WORK. Also fill in Items 1 through 9 on the reverse side of this document.

NOTICE OF INTENTION TO HOLD. I intend to hold the claims(s)/site(s) listed below for the calendar year 2____. Also fill in Items 1 through 4 and Item 9 on the reverse side of this document.

AMC NUMBER	CLAIM/SITE NAME	COUNTY RECORDER DATA	SEC	TNSP	RNGE
361757	Kitty Why No 1	2004-042056	11	35	11E
361758	Kitty Why No 2	2004-042057	11	35	11E
361759	Kitty Why No 3	2004-042058	11	35	11E
361760	Kitty Why No 4	2004-042059	11	35	11E
361761	Kitty Why No 5	2004-042060	11	35	11E
361762	Kitty Why No 6	2004-042061	11	35	11E

BLM requires a \$5 nonrefundable service charge for each mining claim, mill site or tunnel site payable on or before December 30th (not the 31st).
Mail to:

Bureau of Land Management
222 North Central Avenue
Phoenix, Arizona 85004-2203

602-417-9200
www.az.blm.gov

RECEIVED
 BUREAU OF
 LAND MANAGEMENT
 2005 JUL 18 P 1:17
 ARIZONA
 STATE OFFICE
 PHOENIX, ARIZONA
 BLM Date Stamp

Notices of Intention to Hold are for **mill sites, tunnel sites** or mining claims when assessment work has not been done, regardless of whether the annual assessment has been suspended, deferred, or not yet accrued. The filing of a Notice of Intention to Hold shall not relieve the owner of complying with federal and state laws pertaining to the performance of annual assessment work. Notices of Intention to Hold for mill sites or tunnel sites need not be county recorded. For mining claims the form filed with the Bureau of Land Management **must** be identical to the one that was or will be filed with the county. **All claims** listed on a single affidavit must be contiguous.

Evidence of Annual Assessment Work or a Notice of Intention to Hold must be filed each calendar year following the calendar year in which the claim/site was located.

1. State of Arizona, County of Pinal ss:
2. I, (Name) Frederic M. Rothermel
3. Reside at (Address) 17239 N. 19 Avenue #2030
City Phoenix, County Maricopa, State AZ Zip 85023 being duly sworn, deposes and says that he/she is a citizen of the United States, more than eighteen years of age, that all of the facts set forth in this affidavit/notice, subject to the provisions and penalties of 18 U.S.C. 1001 pertaining to the filing of false, fictitious, or fraudulent statements with the United States, are true and correct according to the best of my knowledge, information and belief.
4. Owner's name and address (If not shown in Items 1-3 above). _____

5. That I am personally acquainted with the mining claim(s). The work and improvements were made by and at the expense of the owner(s) of said claim(s). Said contiguous group of claims, listed on the reverse side of this document, are situated in the Mineral Hill Mining District, Pinal County, Arizona.

6. That between the dates starting at 12 o'clock noon on September 1, 2004 and ending at 12 o'clock noon on September 1, 2005 at least \$ 600 Dollars worth of work and improvements were done and performed upon said claim(s) or upon one or more of a contiguous group of claims for the benefit of all, wholly or partly outside of a contiguous group of claims for the benefit of all, not including the location work.

7. That the following persons were employed to perform the work and improvements described herein: _____
John B. Rothermel, Frederic M. Rothermel


8. That the work and improvements performed were: dig several open cuts along mineralized structures, completed access road improvements

9. Dated: 7/15/05 Signature: Frederic M. Rothermel

SUBSCRIBED AND SWORN TO before me, a Notary Public, this 15 day of July 20 05

By: Steve Michael
Notary Public Steve Michael

MY COMMISSION EXPIRES 08-02-08



This form is for the purpose of complying with the laws of the USDI, Bureau of Land Management and the State of Arizona pertaining to assessment work and/or notice of intention to hold. 30 U.S.C. 28, 43 CFR 3833.2, ARS 27-208. Subject to Paperwork Reduction Act and Privacy Act statements available at the AZ State Office. This form is not copyrighted and may be reproduced.

Return Document to:

Frederic M. Rothermel
17239 N. 19 Ave. # 2030
Phoenix
AZ 85073-2440
Telephone: 602-626-8604

A3850-1(Sept 2003)

NO. OF CLAIMS: _____ x \$5 = _____

CHECK NO: _____ INIT: _____

FOR BLM USE ONLY

SELECT ONLY ONE:

AFFIDAVIT OF PERFORMANCE OF ANNUAL WORK. Also fill in Items 1 through 9 on the reverse side of this document.

NOTICE OF INTENTION TO HOLD. I intend to hold the claims(s)/site(s) listed below for the calendar year 2____. Also fill in Items 1 through 4 and Item 9 on the reverse side of this document.

AMC NUMBER	CLAIM/SITE NAME	COUNTY RECORDER DATA	SEC	TNSP	RNGE
AMC 357560	Magma Chief Extension	2003-020795	23	8S	18E
357561	Battle Axe ^{MS 3409}	2003-020796	23	8S	18E
357562	Kin Sabie ^{MS 3602}	2003-020794	23	8S	18E
357874	Copper Reef No 2 ^{MS 3522}	2003-029682	22 23	8S	18E

BLM requires a \$5 nonrefundable service charge for each mining claim, mill site or tunnel site payable on or before December 30th (not the 31st).
Mail to:

Bureau of Land Management
222 North Central Avenue
Phoenix, Arizona 85004-2203

602-417-9200
www.az.blm.gov

ENTERED INTO COMPUTER
10/21/05 ARB

RECEIVED
BUREAU OF
LAND MANAGEMENT

2005 JUL 18 P 1:17

ARIZONA
STATE OFFICE
PHOENIX, ARIZONA

BLM Date Stamp

Notices of Intention to Hold are for ~~mill~~ sites, tunnel sites or mining claims when assessment work has not been done, regardless of whether the annual assessment has been suspended, deferred, or not yet accrued. The filing of a Notice of Intention to Hold shall not relieve the owner of complying with federal and state laws pertaining to the performance of annual assessment work. Notices of Intention to Hold for mill sites or tunnel sites need not be county recorded. For mining claims the form filed with the Bureau of Land Management **must** be identical to the one that was or will be filed with the county. **All claims** listed on a single affidavit must be contiguous.

Evidence of Annual Assessment Work or a Notice of Intention to Hold must be filed each calendar year following the calendar year in which the claim/site was located.

1. State of Arizona, County of Pinal ss:
2. I, (Name) Frederic M. Rothermel
3. Reside at (Address) 17239 N. 19 Avenue # 2030
City Phoenix, County Maricopa, State AZ Zip 85023 being duly sworn, deposes and says that he/she is a citizen of the United States, more than eighteen years of age, that all of the facts set forth in this affidavit/notice, subject to the provisions and penalties of 18 U.S.C. 1001 pertaining to the filing of false, fictitious, or fraudulent statements with the United States, are true and correct according to the best of my knowledge, information and belief.

4. Owner's name and address (If not shown in Items 1-3 above). _____

5. That I am personally acquainted with the mining claim(s). The work and improvements were made by and at the expense of the owner(s) of said claim(s). Said contiguous group of claims, listed on the reverse side of this document, are situated in the Bunker Hill Mining District, Pinal County, Arizona.

6. That between the dates starting at 12 o'clock noon on September 1, 2004 and ending at 12 o'clock noon on September 1, 2005 at least \$ 400 Dollars worth of work and improvements were done and performed upon said claim(s) or upon one or more of a contiguous group of claims for the benefit of all, wholly or partly outside of a contiguous group of claims for the benefit of all, not including the location work.

7. That the following persons were employed to perform the work and improvements described herein: _____
John B Rothermel, Frederic M. Rothermel


8. That the work and improvements performed were: _____
digging open cuts across rock outcrops

9. Dated: 7/15/05 Signature: Frederic M Rothermel

SUBSCRIBED AND SWORN TO before me, a Notary Public, this 15 day of July 20 05

By: Steve Michael
Notary Public Steve Michael

MY COMMISSION EXPIRES 08-02-08



This form is for the purpose of complying with the laws of the USDI, Bureau of Land Management and the State of Arizona pertaining to assessment work and/or notice of intention to hold. 30 U.S.C. 28, 43 CFR 3833.2, ARS 27-208. Subject to Paperwork Reduction Act and Privacy Act statements available at the AZ State Office. This form is not copyrighted and may be reproduced.

**United States Department of the Interior
Bureau of Land Management**

BUSINESS & SUPPORT SVCS DIV
222 N CENTRAL AVE
PHOENIX, AZ 85004 -2203
Phone: (602) 417-9200

Receipt	
No:	1111674

Transaction #: 1150404
Date of Transaction: 07/18/2005
CUSTOMER: JOHN B ROTHERMEL 5822 W MICHELLE DR GLENDALE, AZ 85308

Amc 357873
Amc 352649
Amc 357853
Amc 357871

LINE #	QTY	DESCRIPTION	REMARKS	UNIT PRICE	TOTAL
1	1.00	LOCATABLE MINERALS / MINING CLAIMS-NOT NEW-UNADJUD, ONE AUTH NO. ONLY / MINING CLAIM MONEY RECEIVED (455) CASES: AMC357853/\$50.00	POL 2005 (10)	- n/a -	50.00
TOTAL:					\$50.00

PAYMENT INFORMATION			
1	AMOUNT:	\$50.00	POSTMARKED: 07/14/2005
	TYPE:	CHECK	RECEIVED: 07/15/2005
	CHECK NO:	522672015	
	NAME:	ROTHERMEL, JOHN B 5822 W MICHELLE DR GLENDALE AZ 85308	

REMARKS

This receipt was generated by the automated BLM Collections and Billing System and is a paper representation of a portion of the official electronic record contained therein.

Return Document to:

A3850-1(Sept 2003)

John B. Rothermel
5822 W. Michelle Drive
Glendale, Arizona 85308-1244

NO. OF CLAIMS: 6 x \$5 = 30.00

CHECK NO: 522672015 INIT: TES

Telephone: (602) 439-3143

FOR BLM USE ONLY

SELECT ONLY ONE:

AFFIDAVIT OF PERFORMANCE OF ANNUAL WORK. Also fill in Items 1 through 9 on the reverse side of this document.

NOTICE OF INTENTION TO HOLD. I intend to hold the claims(s)/site(s) listed below for the calendar year 2____. Also fill in Items 1 through 4 and Item 9 on the reverse side of this document.

AMC NUMBER	CLAIM/SITE NAME	COUNTY RECORDER DATA	SEC	TNSP	RNGE
352649	Copper Penny	991030482	20 29	20S	22E
352650	Copper Penny 1	991030483	20 29	20S	22E
352651	Copper Penny 2	991030484	20	20S	22E
352652	Copper Penny 3	991031008	20 29	20S	22E
352653	Copper Penny 4	991031009	20	20S	22E
352654	Copper Penny 5	991031010	29	20S	22E

BLM requires a \$5 nonrefundable service charge for each mining claim, mill site or tunnel site payable on or before December 30th (not the 31st).
Mail to:

Bureau of Land Management
222 North Central Avenue
Phoenix, Arizona 85004-2203

602-417-9200
www.az.blm.gov

RECEIVED
 BUREAU OF
 LAND MANAGEMENT
 2005 JUL 15 P 1:26
 ARIZONA
 STATE OFFICE
 PHOENIX, ARIZONA
 BLM Date Stamp

ENTERED INTO COMPUTER
10/19/05 ARB

Notices of Intention to Hold are for mill sites, tunnel sites or mining claims when assessment work has not been done, regardless of whether the annual assessment has been suspended, deferred, or not yet accrued. The filing of a Notice of Intention to Hold shall not relieve the owner of complying with federal and state laws pertaining to the performance of annual assessment work. Notices of Intention to Hold for mill sites or tunnel sites need not be county recorded. For mining claims the form filed with the Bureau of Land Management **must** be identical to the one that was or will be filed with the county. **All claims** listed on a single affidavit must be contiguous.

Evidence of Annual Assessment Work or a Notice of Intention to Hold must be filed each calendar year following the calendar year in which the claim/site was located.

* County where claims are located

1. State of Arizona, County of Cochise ss:

2. I, (Name) John B. Rothermel

3. Reside at (Address) 5822 W. Michelle Drive

City Glendale, County Maricopa, State AZ Zip 85308-1244 being duly sworn, deposes and says that he/she is a citizen of the United States, more than eighteen years of age, that all of the facts set forth in this affidavit/notice, subject to the provisions and penalties of 18 U.S.C. 1001 pertaining to the filing of false, fictitious, or fraudulent statements with the United States, are true and correct according to the best of my knowledge, information and belief.

4. Owner's name and address (If not shown in Items 1-3 above). _____

5. That I am personally acquainted with the mining claim(s). The work and improvements were made by and at the expense of the owner(s) of said claim(s). Said contiguous group of claims, listed on the reverse side of this document, are situated in the Tombstone Mining District, Cochise County, Arizona.

6. That between the dates starting at 12 o'clock noon on September 1, 2004 and ending at 12 o'clock noon on September 1, 2005 at least \$ 600 Dollars worth of work and improvements were done and performed upon said claim(s) or upon one or more of a contiguous group of claims for the benefit of all, wholly or partly outside of a contiguous group of claims for the benefit of all, not including the location work.

7. That the following persons were employed to perform the work and improvements described herein: John B. Rothermel, Frederic M. Rothermel


8. That the work and improvements performed were: road repairs to ACCESS ROAD
cleaned out several existing open cuts

9. Dated: 7-14-05 Signature: John B. Rothermel

SUBSCRIBED AND SWORN TO before me, a Notary Public, this 14 day of July 20 05

By: John Butlis Rothermel
Notary Public Michelle R. Taggart

MY COMMISSION EXPIRES Sept 24, 2008



This form is for the purpose of complying with the laws of the USDI, Bureau of Land Management and the State of Arizona pertaining to assessment work and/or notice of intention to hold. 30 U.S.C. 28, 43 CFR 3833.2, ARS 27-208. Subject to Paperwork Reduction Act and Privacy Act statements available at the AZ State Office. This form is not copyrighted and may be reproduced.

Return Document to:

A3850-1 (NOV. 2001)

John B. Rothermel
5822 W. Michelle Drive
Glendale, Arizona 85308-1244
Telephone: 602 439-3143

No. of Claims: <u>4</u>	x \$5 = <u>20.00</u>
Receipt No.: <u>111674</u>	Check No.: <u>522672015</u>
Init: _____	
FOR BLM USE ONLY	

AFFIDAVIT OF PERFORMANCE OF ANNUAL WORK. Also fill in Items 1 through 9 and the reverse side of this document.

NOTICE OF INTENTION TO HOLD. I intend to hold the claims(s)/site(s) listed on the reverse side of this document for the calendar year 20____. Also fill in Items 1 through 4 and Item 9.

Notices of Intention to Hold are for mill sites and tunnel sites or for mining claims when assessment work has not been done, regardless of whether the annual assessment has been suspended, deferred, or not yet accrued. The filing of a Notice of Intention to Hold shall not relieve the owner of complying with federal and state laws pertaining to the performance of annual assessment work. Notices of Intention to Hold for mill sites or tunnel sites need not be county recorded. For mining claims the form filed with the Bureau of Land Management (BLM) must be identical to the one that was or will be filed with the county.

Evidence of Annual Assessment Work or a Notice of Intention to Hold must be filed each calendar year following the calendar year in which the claim/site was located. **All claims listed on a single affidavit must be contiguous.**

1. State of Arizona, County of Pinal ss:
2. I, (Name) John B. Rothermel
3. Reside at (Address) 5822 W. Michelle Drive
City Glendale, County Maricopa, State AZ Zip 85308-1244

being duly sworn, deposes and says that he/she is a citizen of the United States, more than eighteen years of age, that all of the facts set forth in this affidavit/notice, subject to the provisions and penalties of 18 U.S.C. 1001 pertaining to the filing of false, fictitious, or fraudulent statements with the United States, are true and correct according to the best of my knowledge, information and belief.

4. Owner's name and address (If not shown in Items 1-3 above). **Check here if this is a change of address.**

5. That I am personally acquainted with the mining claim(s). The work and improvements were made by and at the expense of the owner(s) of said claim(s). Said contiguous group of claims listed on the reverse side of this document, are situated in the Bunker Hill Mining District, Pinal County, Arizona.

6. That between the dates starting at 12 o'clock noon on September 1, 2004 and ending at 12 o'clock noon on September 1, 2005 at least \$ 400 Dollars worth of work and improvements were done and performed upon said claim(s) or upon one or more of a contiguous group of claims for the benefit of all, or wholly or partly outside of a contiguous group of claims for the benefit of all, not including the location work.


7. That the following persons were employed to perform the work and improvements described herein:
John B. Rothermel, F. Neal Hawkins, Frederic M. Rothermel
Wyatt J. Rothermel

ENTERED INTO COMPUTER
10/19/05 ab

8. That the work and improvements performed were: Digging open cuts, clearing brush for access,
dug small shaft by hand

9. Dated: 7-14-05 Signature: John B. Rother

SUBSCRIBED AND SWORN TO before me, a Notary Public, this 14 day of July, 2005
 by John Butlin Rothgangel
 Notary Public Nichelle K. Taggart
 MY COMMISSION EXPIRES Sept 24, 2008



If the claims/sites have consecutive BLM numbers and are in the same Township, Range and Section(s), they may be listed as follows:

Claim/Site Name	Serial Number	Dkt/Pg or Record # of Orig Location Notice	TWN		
			SHP	RNG	SEC(S)
<u>Sunset</u>	<u>357853</u>	<u>2003-026072</u>	<u>85</u>	<u>18E</u>	<u>23</u>
<u>Hot Foot Johnny MS 3602</u>	<u>357871</u>	<u>2003-027362</u>	<u>85</u>	<u>18E</u>	<u>23, 25</u>
<u>Sunday MS 3602</u>	<u>357875</u>	<u>2003-029684</u>	<u>85</u>	<u>18E</u>	<u>15, 23</u>
<u>Jewel</u>	<u>357854</u>	<u>2003-026073</u>	<u>85</u>	<u>18E</u>	<u>23</u>

BLM requires a \$5 nonrefundable service charge for each mining claim, mill site or tunnel site payable on or before December 30th (not the 31st). Mail to:

Bureau of Land Management
 222 North Central Avenue
 Phoenix, Arizona 85004-2203
 602-417-9200
 www.az.blm.gov

This form is for the purpose of complying with the laws of the United States Department of the Interior, Bureau of Land Management and the State of Arizona pertaining to assessment work and/or notice of intention to hold. 30 U.S.C. 28, 43 CFR 3833.2, ARS 27-208. Subject to Paperwork Reduction Act and Privacy Act statements available at the BLM AZ State Office. This form is not copyrighted. It may be reproduced without permission.

RECEIVED
 BUREAU OF
 LAND MANAGEMENT

2005 JUL 15 P 1:26

ARIZONA
 STATE OFFICE
 PHOENIX, ARIZONA

BLM Date Stamp

UNITED STATES
DEPARTMENT OF THE INTERIOR
BUREAU OF LAND MANAGEMENT

MAINTENANCE FEE WAIVER CERTIFICATION

FORM APPROVED
OMB NO. 1004-0114
Expires: November 30, 2003

SEE INSTRUCTIONS ON NEXT PAGE

1. This small miner waiver is filed for the assessment year beginning at noon on September 1, 2004 and ending at noon on September 1, 2005.
2. The undersigned and all related parties owned ten or fewer mining claims, mill, or tunnel sites located and maintained on Federal lands in the United States of America on September 1, 2004.
3. The undersigned have performed the assessment work **required by law** for each mining claim listed **prior to filing this waiver** and understand that by filing this form; an affidavit of assessment work **must** be recorded by the December 30th following the filing of this waiver.
4. The undersigned understand that if the assessment work obligation has not yet come due under 30 U.S.C. 28 (for those claims in their first assessment year only); a notice of intent to hold reciting this condition **must** be recorded by the December 30th following the filing of this waiver.
5. The undersigned understand that mill and tunnel sites may also be listed upon this waiver and be waived from payment of the maintenance fee; and that a notice of intent to hold for these sites is required to be recorded by the December 30th immediately following the filing of this waiver.
6. The undersigned understand and acknowledge that pursuant to 43 U.S.C. 1212 and 18 U.S.C. 1001; the filing or recording of a false, fictitious, or fraudulent document with the Bureau of Land Management may result in a fine of up to \$250,000, a prison term not to exceed five years, or both.
7. The mining claims, mill or tunnel sites for which this waiver from payment of the maintenance fees is requested are:

CLAIM OR SITE NAME	BLM RECORDATION SERIAL NUMBER
1. <u>Sunset</u>	<u>Amc 357853</u>
2. <u>Hot Foot Johnny</u>	<u>Amc 357871</u>
3. <u>Sunday</u>	<u>Amc 357875</u>
4. <u>Jewel</u>	<u>Amc 357854</u>
5. <u>Copper Penny</u>	<u>352649</u>
6. <u>Copper Penny 1</u>	<u>352650</u>
7. <u>Copper Penny 2</u>	<u>352651</u>
8. <u>Copper Penny 3</u>	<u>352652</u>
9. <u>Copper Penny 4</u>	<u>352653</u>
10. <u>Copper Penny 5</u>	<u>352654</u>

The owner(s) (claimants) of the above mining claims and sites are:

John B. Rothermel
(Owner's Name - Please Print)
5822 W. Michelle Drive
(Street or P.O. Box)
Glendale Arizona 85308-1244
(City) (State) (Zip Code)

John B. Rothermel
(Owner's Signature)

(Owner's Name - Please Print)

(Street or P.O. Box)

(City) (State) (Zip Code)

(Owner's Signature)

(Owner's Name - Please Print)

(Street or P.O. Box)

(City) (State) (Zip Code)

(Continued on next page)

ENTERED INTO COMPUTER
10/19/05 AB

RECEIVED
BUREAU OF
LAND MANAGEMENT
2005 JUL 15 P 1:26
ARIZONA
STATE OFFICE
PHOENIX, ARIZONA

(Owner's Name - Please Print)	(Owner's Signature)		
(Street or P.O. Box)	(City)	(State)	(Zip Code)
(Owner's Name - Please Print)	(Owner's Signature)		
(Street or P.O. Box)	(City)	(State)	(Zip Code)
(Owner's Name - Please Print)	(Owner's Signature)		
(Street or P.O. Box)	(City)	(State)	(Zip Code)
(Owner's Name - Please Print)	(Owner's Signature)		
(Street or P.O. Box)	(City)	(State)	(Zip Code)

INSTRUCTIONS

- | | |
|--|---|
| <ol style="list-style-type: none"> 1. This certification is made under the provisions of § 1744 of Title 43 and § 28-28k of Title 30 of the United States Code; and the regulations thereunder (43 CFR Part 3830). 2. The claimant(s) must fill in the dates in paragraph 1 for the beginning and ending of the assessment year for which this waiver is sought. 3. The claimant(s) must fill in the date in paragraph 2 for the beginning of the assessment year for which this waiver is sought. 4. All claim and site names and Bureau of Land Management (BLM) serial numbers must be listed for the mining claims, mill sites, and tunnel sites for which the waiver is sought. 5. All owners of the mining claims, mill sites, and tunnel sites and their addresses must be given. 6. This waiver form must be signed by all the claimants or their designated agent, in original form. If an agent is designated, a notarized designation of agent, signed by all of the claimants with proper address given, must be submitted with this waiver. | <ol style="list-style-type: none"> 7. This form must be filed no later than September 1st for the upcoming assessment year in the BLM State Office where the mining claims or sites are recorded, or the waiver cannot be granted by the BLM. (Example: to obtain a waiver for the assessment year 2000, which begins at noon on September 1, 1999, you must qualify for and file for a waiver no later than September 1, 1999 in the proper BLM State Office). 8. For all mining claims which require assessment work, you must record an affidavit of labor on or before the December 30th immediately following the filing of this waiver. For all other mining claims or sites waived, you must record a notice of intent to hold on or before the December 30th immediately following the filing of this waiver. 9. Mill and tunnel sites may also be listed upon this waiver and be waived from payment of the maintenance fee. A notice of intent to hold for these sites is required to be filed by the December 30th following the filing of this waiver. |
|--|---|

NOTICE/BURDEN HOURS STATEMENT

The Privacy Act of 1974 and the regulations in 43 CFR 2.48(d) provide that you be furnished the following information in connection with the information required by this certification of waiver from rental fees.

AUTHORITY: 30 U.S.C. 28-28k; 43 U.S.C. 1201, 1457, 1740, and 1744; and 43 CFR 3830.

PRINCIPLE PURPOSE: This information is to be used to verify that the owner(s) (claimants) of a mining claim has complied with 30 U.S.C. 28f and is entitled to perform assessment work in lieu of paying the maintenance fee for the mining claims listed on this form.

ROUTINE USE: (1) Adjudication of the claimant(s) certification of waiver from paying the maintenance fee otherwise required by 30 U.S.C. 28f. (2) Disclosure may be made to appropriate Federal agencies when location is made within the agency's geographic area of responsibility. (3) Information from the record and/or the record will be transferred to the appropriate Federal, State, or local agency, or a member of the public in response to a specific request for pertinent information. (4) Information may also be provided to the Department of Justice or in a proceeding before a court or adjudicative body; or to Federal, State, local or foreign agencies when needed for enforcement of civil or criminal codes or applicable regulations concerning title rights upon the public land.

EFFECT OF NOT PROVIDING INFORMATION: Disclosure of this information is required by 30 U.S.C. 28f and 43 CFR Part 3830 for those qualified claimants wishing to take the small miner waiver allowed. Failure to supply the information required in this form to support the claimants certification of waiver from payment of the otherwise required maintenance fees will result in the waiver being disallowed and the mining claims subject to forfeiture by BLM under 30 U.S.C. 28i.

The Paperwork Reduction Act of 1995 requires us to inform you that:

This information is being collected to allow the BLM to determine if you qualify for a waiver from the payment of \$100 per mining claim or site maintenance fee established in 30 U.S.C. 28f and the implementing regulations at 43 CFR 3830. A response to this request is required in accordance with the statute to obtain your benefit.

BLM would like you to know that you do not have to respond to this, or any other, Federal agency-sponsored information collection unless it displays a currently valid OMB control number.

Public reporting burden for this form is estimated to average 8 minutes (0.133 hours) per response, including time to review instructions, gathering and maintaining data, and completing and reviewing the form. Direct comments regarding this burden estimate, or any other aspect of this form, to the U.S. Department of the Interior, Bureau of Land Management (1004-014), Bureau Information Collection Clearance Officer (WO-630), Mail Stop 401 LS, 1849 C St., N.W., Washington, D.C. 20240.

FOR OFFICIAL USE ONLY

June 6, 2005

3833 (933) AB

Mr. John Rothermel

BLM has received your waiver for 2005 and Affidavit of Labor for AMC 357871, 357875, 357853, 357854, and 352649 thru 352654. However, you sent the Affidavit of Labor and service charge fees twice, once on July 8, 2004 and again on December 6, 2004. Therefore, we are issuing a refund for the \$50 overpayment.

You should receive a refund check within 4 – 6 weeks. If you have any questions regarding this action please contact Amy Bunda at 602-417-9334.

Amy Bunda
Land Law Examiner

AMC 35787B

Authorized Date06/02/2005

AZ BLM REFUND \$20 TO JOHN ROTHERMEL FOR DUPLICATE

Instructions to AccountsPAYMENT OF POL FOR AMC357871, 357875, 357854, 357853 RECEIPT
#997364 AB

Login ID2393

Entry Date06/02/2005

Total Amount\$20.00

United States Department of the Interior
Bureau of Land Management
 BUSINESS & SUPPORT SVCS DIV
 222 N CENTRAL AVE
 PHOENIX, AZ 85004 -2203
 Phone: (602) 417-9200

Receipt	
No:	1004250

Transaction #: 1039819	
Date of Transaction: 12/22/2004	
CUSTOMER:	WADE HAWKINS 2222 W CLEARVIEW TRL ANTHEM,AZ 85086

LINE #	QTY	DESCRIPTION	REMARKS	UNIT PRICE	TOTAL
1	1.00	LOCATABLE MINERALS / MINING CLAIMS-NOT NEW-UNADJUD,ONE AUTH NO. ONLY / MINING CLAIM MONEY RECEIVED (455) CASES: AMC358032/\$25.00	POL 2004 - 5	- n/a -	25.00
TOTAL:					\$25.00

PAYMENT INFORMATION					
1	AMOUNT:	\$25.00	POSTMARKED:	12/17/2004	
	TYPE:	CHECK	RECEIVED:	12/20/2004	
	CHECK NO:	1056			
	NAME:	HAWKINS, F. NEAL 2222 W CLEARVIEW TRL ANTHEM AZ 85086			

REMARKS

This receipt was generated by the automated BLM Collections and Billing System and is a paper representation of a portion of the official electronic record contained therein.

AMC 358032

357873

359987

Return Document to:
Wade N. Hawkins
2222 W. CLEARVIEW TRAIL
ANTHEM, AZ 85086
Telephone: 623 551 5288

A3850-1(Sept 2003)

NO. OF CLAIMS: 5 x \$5 = 25.00
CHECK NO: 1052 INIT: e
FOR BLM USE ONLY

SELECT ONLY ONE:

AFFIDAVIT OF PERFORMANCE OF ANNUAL WORK. Also fill in Items 1 through 9 on the reverse side of this document.

NOTICE OF INTENTION TO HOLD. I intend to hold the claims(s)/site(s) listed below for the calendar year 2. Also fill in Items 1 through 4 and Item 9 on the reverse side of this document.

T8S R18E

AMC NUMBER	CLAIM/SITE NAME	COUNTY RECORDER DATA	SEC	TNSP	RNGE
358032	LOOKOUT MS 3601	FEE NO. 2003-037724	14 23	85	18E
357873	BAGDAD MS 3601	FEE NO. 2003-029683	14 23	85	18E
359987	SUNSET 1	FEE NO. 2004-010787	23 23	85	18E
359988	SUNSET 2	FEE NO. 2004-010788	23	85	18E
359989	SUNSET 3	FEE NO. 2004-010789	23	85	18E

BLM requires a \$5 nonrefundable service charge for each mining claim, mill site or tunnel site payable on or before December 30th (not the 31st). Mail to:

Bureau of Land Management
222 North Central Avenue
Phoenix, Arizona 85004-2203

602-417-9200
www.az.blm.gov

ENTERED IN COMPUTER
1/4/05 MTH

ARIZONA
STATE OFFICE
PHOENIX, ARIZONA
2004 DEC 20 P 2:10
RECEIVED
BUREAU OF
LAND MANAGEMENT
BLM Date Stamp

Notices of Intention to Hold are for mill sites, tunnel sites or mining claims where assessment work has not been done, regardless of whether the annual assessment has been suspended, deferred, or not yet accrued. The filing of a Notice of Intention to Hold shall not relieve the owner of complying with federal and state laws pertaining to the performance of annual assessment work. Notices of Intention to Hold for mill sites or tunnel sites need not be county recorded. For mining claims the form filed with the Bureau of Land Management must be identical to the one that was or will be filed with the county. All claims listed on a single affidavit must be contiguous.

Evidence of Annual Assessment Work or a Notice of Intention to Hold must be filed each calendar year following the calendar year in which the claim/site was located.

1. State of ^{ARIZONA} Arizona, County of MARICOPA ss:

2. I, (Name) WADE N. HAWKINS

NOTE:
CHANGE OF
ADDRESS

3. Reside at (Address) 2932 W. CLEARVIEW TRAIL

City ANTHEM, County MARICOPA, State AZ Zip 85086 being duly sworn, deposes and says that he/she is a citizen of the United States, more than eighteen years of age, that all of the facts set forth in this affidavit/notice, subject to the provisions and penalties of 18 U.S.C. 1001 pertaining to the filing of false, fictitious, or fraudulent statements with the United States, are true and correct according to the best of my knowledge, information and belief.

4. Owner's name and address (If not shown in Items 1-3 above).

5. That I am personally acquainted with the mining claim(s). The work and improvements were made by and at the expense of the owner(s) of said claim(s). Said contiguous group of claims, listed on the reverse side of this document, are situated in the Bunker Hill Mining District, PIAA County, Arizona.

6. That between the dates starting at 12 o'clock noon on September 1, 2003 and ending at 12 o'clock noon on September 1, 2004 at least \$ 500 Dollars worth of work and improvements were done and performed upon said claim(s) or upon one or more of a contiguous group of claims for the benefit of all, wholly or partly outside of a contiguous group of claims for the benefit of all, not including the location work.

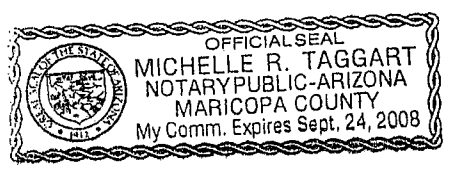
7. That the following persons were employed to perform the work and improvements described herein: Wyatt Rothermel
John B. Rothermel, F. Neal Hawkins, Frederic M. Rothermel

8. That the work and improvements performed were: digging open cut
with hand tools, cleaning out portal entrance

9. Dated: 12-17-04 Signature: John B. Rothermel
John B. Rothermel

SUBSCRIBED AND SWORN TO before me, a Notary Public, this 17 day of December 2004

By: John B. Rothermel
Notary Public Michelle R. Taggart
MY COMMISSION EXPIRES Sept 24, 2008



This form is for the purpose of complying with the laws of the USDI, Bureau of Land Management and the State of Arizona pertaining to assessment work and/or notice of intention to hold. 30 U.S.C. 28, 43 CFR 3833.2, ARS 27-208. Subject to Paperwork Reduction Act and Privacy Act statements available at the AZ State Office. This form is not copyrighted and may be reproduced.

Return Document to:

A3850-1(NOV.2001)

John B. Rothermel
5822 W. Michelle Drive
Glendale, AZ 85308-1244
Telephone: (602) 439-3143

No. of Claims: <u>4</u>	x \$5 = <u>20.00</u>
Receipt No. <u>7</u>	Check No.: <u>1090</u>
Init: <u>[Signature]</u>	
FOR BLM USE ONLY	

AFFIDAVIT OF PERFORMANCE OF ANNUAL WORK. Also fill in Items 1 through 9 and the reverse side of this document.

NOTICE OF INTENTION TO HOLD. I intend to hold the claims(s)/site(s) listed on the reverse side of this document for the calendar year 20____. Also fill in Items 1 through 4 and Item 9.

Notices of Intention to Hold are for mill sites and tunnel sites or for mining claims when assessment work has not been done, regardless of whether the annual assessment has been suspended, deferred, or not yet accrued. The filing of a Notice of Intention to Hold shall not relieve the owner of complying with federal and state laws pertaining to the performance of annual assessment work. Notices of Intention to Hold for mill sites or tunnel sites need not be county recorded. For mining claims the form filed with the Bureau of Land Management (BLM) must be identical to the one that was or will be filed with the county.

Evidence of Annual Assessment Work or a Notice of Intention to Hold must be filed each calendar year following the calendar year in which the claim/site was located. **All claims listed on a single affidavit must be contiguous.**

1. State of Arizona, County of Maricopa

2. I, (Name) John B. Rothermel

3. Reside at (Address) 5822 W. Michelle Drive
City Glendale, County Maricopa, State Arizona Zip 85308-1244

RECEIVED
 BUREAU OF
 LAND MANAGEMENT
 ARIZONA
 STATE OFFICE
 PHOENIX, ARIZONA
 2004 DEC - 6 P 1:3

being duly sworn, deposes and says that he/she is a citizen of the United States, more than eighteen years of age, that all of the facts set forth in this affidavit/notice, subject to the provisions and penalties of 18 U.S.C. 1001 pertaining to the filing of false, fictitious, or fraudulent statements with the United States, are true and correct according to the best of my knowledge, information and belief.

4. Owner's name and address (If not shown in Items 1-3 above). Check here if this is a change of address.

5. That I am personally acquainted with the mining claim(s). The work and improvements were made by and at the expense of the owner(s) of said claim(s). Said contiguous group of claims, listed on the reverse side of this document, are situated in the Bunker Hill Mining District, Pinal County, Arizona.

6. That between the dates starting at 12 o'clock noon on September 1, 2003 and ending at 12 o'clock noon on September 1, 2004 at least \$ 500 Dollars worth of work and improvements were done and performed upon said claim(s) or upon one or more of a contiguous group of claims for the benefit of all, or wholly or partly outside of a contiguous group of claims for the benefit of all, not including the location work.

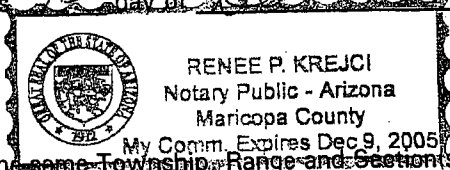
7. That the following persons were employed to perform the work and improvements described herein:
John B. Rothermel, Frederic M. Rothermel, Wyatt J. Rothermel

Duplicate filling - Refund of \$20 authorized. AR 12/05

8. That the work and improvements performed were: dug open rd, sunk shaft with hand tools, repaired access road

9. Dated: 12-1-04 Signature: John B. Rothermel

SUBSCRIBED AND SWORN TO before me, a Notary Public, this 1st day of Dec, 2004
 by JOHN B. ROTHERMEL
 Notary Public Renee P. Krejci
 MY COMMISSION EXPIRES Dec 9, 2005



If the claims/sites have consecutive BLM numbers and are in the same Township, Range and Section(s), they may be listed as follows:


Claim/Site Name	Serial Number	Dkt/Pg or Record # of Orig Location Notice	TWN SHP	RNG	SEC(S)
<u>HOT FOOT JOHNY</u>	<u>357871</u>	<u>2003-027362</u> <u>4/11/2003</u>	<u>8S</u>	<u>18E</u>	<u>15</u>
<u>SUNDAY</u>	<u>357875</u>	<u>2003-029684</u> <u>4/28/2003</u>	<u>8S</u>	<u>18E</u>	<u>14</u>
<u>JEWEL</u>	<u>357854</u>	<u>2003-026073</u> <u>4/11/2003</u>	<u>8S</u>	<u>18E</u>	<u>23</u>
<u>SUNSET</u>	<u>357853</u>	<u>2004-010787</u> <u>4/11/2003</u>	<u>8S</u>	<u>18E</u>	<u>23</u>

RECEIVED
 BUREAU OF
 LAND MANAGEMENT
 ARIZONA
 STATE OFFICE
 PHOENIX, ARIZONA
 2004 DEC - 6 P 1:31

BLM requires a \$5 nonrefundable service charge for each mining claim, mill site or tunnel site payable on or before December 30th (not the 31st). Mail to:

Bureau of Land Management
 222 North Central Avenue
 Phoenix, Arizona 85004-2203
 602-417-9200
 www.az.blm.gov

This form is for the purpose of complying with the laws of the United States Department of the Interior, Bureau of Land Management and the State of Arizona pertaining to assessment work and/or notice of intention to hold. 30 U.S.C. 28, 43 CFR 3833.2, ARS 27-208. Subject to Paperwork Reduction Act and Privacy Act statements available at the BLM AZ State Office. This form is not copyrighted. It may be reproduced without permission.



UNITED STATES
DEPARTMENT OF THE INTERIOR
BUREAU OF LAND MANAGEMENT

MAINTENANCE FEE WAIVER CERTIFICATION

SEE INSTRUCTIONS ON NEXT PAGE

FORM APPROVED
OMB NO. 1004-0114
Expires: November 30, 2003

Amc 358032
357873
359987

164
AB

1. This small miner waiver is filed for the assessment year beginning at noon on September 1, 2004 and ending at noon on September 1, 2005
2. The undersigned and all related parties owned ten or fewer mining claims, mill, or tunnel sites located and maintained on Federal lands in the United States of America on September 1, 2004
3. The undersigned have performed the assessment work **required by law** for each mining claim listed **prior to filing this waiver** and understand that by filing this form; an affidavit of assessment work **must** be recorded by the December 30th following the filing of this waiver.
4. The undersigned understand that if the assessment work obligation has not yet come due under 30 U.S.C. 28 (for those claims in their first assessment year only); a notice of intent to hold reciting this condition **must** be recorded by the December 30th following the filing of this waiver.
5. The undersigned understand that mill and tunnel sites may also be listed upon this waiver and be waived from payment of the maintenance fee; and that a notice of intent to hold for these sites is required to be recorded by the December 30th immediately following the filing of this waiver.
6. The undersigned understand and acknowledge that pursuant to 43 U.S.C. 1212 and 18 U.S.C. 1001; the filing or recording of a false, fictitious, or fraudulent document with the Bureau of Land Management may result in a fine of up to \$250,000, a prison term not to exceed five years, or both.
7. The mining claims, mill or tunnel sites for which this waiver from payment of the maintenance fees is requested are:

CLAIM OR SITE NAME	BLM RECORDATION SERIAL NUMBER
1. LOOKOUT MS 3601	Amc 358032
2. BAGDAD MS 3601	Amc 357873
3. SUNSET 1	Amc 359987
4. SUNSET 2	Amc 359988
5. SUNSET 3	Amc 359989
6.	
7.	
8.	
9.	
10.	

RECEIVED
BUREAU OF
LAND MANAGEMENT
2004 AUG 1 A 10:01
PHOENIX, ARIZONA
ARIZONA
STATE OFFICE

The owner(s) (claimants) of the above mining claims and sites are:

WADE N. HAWKINS
(Owner's Name - Please Print)

8532 COLUMBUS AVE #3
(Street or P.O. Box)

NORTH HILLS CA 91343-6052
(City) (State) (Zip Code)

Wade Hawkins
(Owner's Signature)

(Owner's Name - Please Print)

(Street or P.O. Box)

(City) (State) (Zip Code)

(Owner's Signature)

(Owner's Name - Please Print)

(Street or P.O. Box)

(City) (State) (Zip Code)

(Owner's Signature)

ENTERED INTO COMPUTER

9/7/04 AB

(Owner's Name - Please Print)	(Owner's Signature)		
(Street or P.O. Box)	(City)	(State)	(Zip Code)
(Owner's Name - Please Print)	(Owner's Signature)		
(Street or P.O. Box)	(City)	(State)	(Zip Code)
(Owner's Name - Please Print)	(Owner's Signature)		
(Street or P.O. Box)	(City)	(State)	(Zip Code)
(Owner's Name - Please Print)	(Owner's Signature)		
(Street or P.O. Box)	(City)	(State)	(Zip Code)

INSTRUCTIONS

- | | |
|--|---|
| <ol style="list-style-type: none"> 1. This certification is made under the provisions of § 1744 of Title 43 and § 28-28k of Title 30 of the United States Code; and the regulations thereunder (43 CFR Part 3830). 2. The claimant(s) must fill in the dates in paragraph 1 for the beginning and ending of the assessment year for which this waiver is sought. 3. The claimant(s) must fill in the date in paragraph 2 for the beginning of the assessment year for which this waiver is sought. 4. All claim and site names and Bureau of Land Management (BLM) serial numbers must be listed for the mining claims, mill sites, and tunnel sites for which the waiver is sought. 5. All owners of the mining claims, mill sites, and tunnel sites and their addresses must be given. 6. This waiver form must be signed by all the claimants or their designated agent, in original form. If an agent is designated, a notarized designation of agent, signed by all of the claimants with proper address given, must be submitted with this waiver. | <ol style="list-style-type: none"> 7. This form must be filed no later than September 1st for the upcoming assessment year in the BLM State Office where the mining claims or sites are recorded, or the waiver cannot be granted by the BLM. (Example: to obtain a waiver for the assessment year 2000, which begins at noon on September 1, 1999, you must qualify for and file for a waiver no later than September 1, 1999 in the proper BLM State Office). 8. For all mining claims which require assessment work, you must record an affidavit of labor on or before the December 30th immediately following the filing of this waiver. For all other mining claims or sites waived, you must record a notice of intent to hold on or before the December 30th immediately following the filing of this waiver. 9. Mill and tunnel sites may also be listed upon this waiver and be waived from payment of the maintenance fee. A notice of intent to hold for these sites is required to be filed by the December 30th following the filing of this waiver. |
|--|---|

NOTICE/BURDEN HOURS STATEMENT

<p>The Privacy Act of 1974 and the regulations in 43 CFR 2.48(d) provide that you be furnished the following information in connection with the information required by this certification of waiver from rental fees:</p> <p>AUTHORITY: 30 U.S.C. 28-28k; 43 U.S.C. 1201, 1457, 1740, and 1744; and 43 CFR 3830.</p> <p>PRINCIPLE PURPOSE: This information is to be used to verify that the owner(s) (claimants) of a mining claim has complied with 30 U.S.C. 28f and is entitled to perform assessment work in lieu of paying the maintenance fee for the mining claims listed on this form.</p> <p>ROUTINE USE: (1) Adjudication of the claimant(s) certification of waiver from paying the maintenance fee otherwise required by 30 U.S.C. 28f. (2) Disclosure may be made to appropriate Federal agencies when location is made within the agency's geographic area of responsibility. (3) Information from the record and/or the record will be transferred to the appropriate Federal, State, or local agency, or a member of the public in response to a specific request for pertinent information. (4) Information may also be provided to the Department of Justice or in a proceeding before a court or adjudicative body; or to Federal, State, local or foreign agencies when needed for enforcement of civil or criminal codes or applicable regulations concerning title rights upon the public land.</p> <p>EFFECT OF NOT PROVIDING INFORMATION: Disclosure of this information is required by 30 U.S.C. 28f and 43 CFR Part 3830 for those qualified claimants wishing to take the small miner waiver allowed. Failure to supply the information required in this form to support the claimants certification of waiver from payment of the otherwise required maintenance fees will result in the waiver being disallowed and the mining claims subject to forfeiture by BLM under 30 U.S.C. 28i.</p>	<p>The Paperwork Reduction Act of 1995 requires us to inform you that:</p> <p>This information is being collected to allow the BLM to determine if you qualify for a waiver from the payment of \$100 per mining claim or site maintenance fee established in 30 U.S.C. 28f and the implementing regulations at 43 CFR 3830. A response to this request is required in accordance with the statute to obtain your benefit.</p> <p>BLM would like you to know that you do not have to respond to this, or any other, Federal agency-sponsored information collection unless it displays a currently valid OMB control number.</p> <p>Public reporting burden for this form is estimated to average 8 minutes (0.133 hours) per response, including time to review instructions, gathering and maintaining data, and completing and reviewing the form. Direct comments regarding this burden estimate, or any other aspect of this form, to the U.S. Department of the Interior, Bureau of Land Management (1004-0114), Bureau Information Collection Clearance Officer (WO-630), Mail Stop 401 LS, 1849 C St., N.W., Washington, D.C. 20240.</p>
--	--

FOR OFFICIAL USE ONLY

United States Department of the Interior
Bureau of Land Management
 BUSINESS & SUPPORT SVCS DIV
 222 N CENTRAL AVE
 PHOENIX, AZ 85004 -2203
 Phone: (602) 417-9200

Receipt	
No:	907094

Transaction #: 940830
Date of Transaction: 07/12/2004
CUSTOMER: JOHN B ROTHERMEL 5822 W MICHELLE DR GLENDALE, AZ 85308

LINE #	QTY	DESCRIPTION	REMARKS	UNIT PRICE	TOTAL
1	1.00	LOCATABLE MINERALS / MINING CLAIMS-NOT NEW-UNADJUD, ONE AUTH NO. ONLY / MINING CLAIM MONEY RECEIVED (455) CASES: AMC357871/\$50.00	POL 2004 (10)	- n/a -	50.00
TOTAL:					\$50.00

PAYMENT INFORMATION			
1	AMOUNT:	\$50.00	POSTMARKED: 07/01/2004
	TYPE:	CHECK	RECEIVED: 07/08/2004
	CHECK NO:	3748	
	NAME:	ROTHERMEL, JOHN B 5822 W MICHELLE DR GLENDALE AZ 85308	

REMARKS

This receipt was generated by the automated BLM Collections and Billing System and is a paper representation of a portion of the official electronic record contained therein.

Return Document to:

A3850-1(NOV.2001)

JOHN B. ROTHERMEL
5822 W. Michelle Drive
Glendale, Arizona 85308-1244
Telephone: 602 439-3143

No. of Claims: <u>4</u>	x \$5 = <u>20</u>
Receipt No.: _____	Check No.: <u>5748</u>
Init: <u>[initials]</u>	<u>1072</u>
FOR BLM USE ONLY	

AFFIDAVIT OF PERFORMANCE OF ANNUAL WORK. Also fill in Items 1 through 9 and the reverse side of this document.

NOTICE OF INTENTION TO HOLD. I intend to hold the claim(s)/site(s) listed on the reverse side of this document for the calendar year 20____. Also fill in Items 1 through 4 and Item 9.

Notices of Intention to Hold are for mill sites and tunnel sites or for mining claims when assessment work has not been done, regardless of whether the annual assessment has been suspended, deferred, or not yet accrued. The filing of a Notice of Intention to Hold shall not relieve the owner of complying with federal and state laws pertaining to the performance of annual assessment work. Notices of Intention to Hold for mill sites or tunnel sites need not be county recorded. For mining claims the form filed with the Bureau of Land Management (BLM) must be identical to the one that was or will be filed with the county.

Evidence of Annual Assessment Work or a Notice of Intention to Hold must be filed each calendar year following the calendar year in which the claim/site was located. **All claims listed on a single affidavit must be contiguous.**

1. State of Arizona, County of Maricopa ss:
2. I, (Name) John B. Rothermel
3. Reside at (Address) 5822 W. Michelle Drive
City Glendale, County Maricopa, State AZ Zip 85308-1244

being duly sworn, deposes and says that he/she is a citizen of the United States, more than eighteen years of age, that all of the facts set forth in this affidavit/notice, subject to the provisions and penalties of 18 U.S.C. 1001 pertaining to the filing of false, fictitious, or fraudulent statements with the United States, are true and correct according to the best of my knowledge, information and belief.

4. Owner's name and address (If not shown in Items 1-3 above). **Check here if this is a change of address.**

5. That I am personally acquainted with the mining claim(s). The work and improvements were made by and at the expense of the owner(s) of said claim(s). Said contiguous group of claims, listed on the reverse side of this document, are situated in the Bunker Hill Mining District, Maricopa County, Arizona.

6. That between the dates starting at 12 o'clock noon on September 1, 2003 and ending at 12 o'clock noon on September 1, 2004 at least \$ 400 Dollars worth of work and improvements were done and performed upon said claim(s) or upon one or more of a contiguous group of claims for the benefit of all, or wholly or partly outside of a contiguous group of claims for the benefit of all, not including the location work.

7. That the following persons were employed to perform the work and improvements described herein: John B. Rothermel

ENTERED INTO COMPUTER

11/15/04 AB

8. That the work and improvements performed were: dig An open cut And extended trench Across
ore exposure

9. Dated: 6-30-04 Signature: John B Rothermel

SUBSCRIBED AND SWORN TO before me, a Notary Public, this 30 day of June, 2004
 by John B Rothermel
 Notary Public Laurie A Schoen
 MY COMMISSION EXPIRES July 26, 2004



If the claims/sites have consecutive BLM numbers and are in the same Township, Range and Section(s), they may be listed as follows:

Sample 1 - 10	A MC 19640 - 49	Dkt/Pg 1025/1-10	4N 20W 36
Claim/Site Name	Serial Number	Orig Location Notice	TWN
<u>HOT FOOT, DHNY MS3602</u>	<u>357871</u>	<u>Fee No. 2003-027362</u>	<u>T8S R18E</u>
<u>SUNSET</u>	<u>357853</u>	<u>Fee No. 2003-026072</u>	<u>SE 1/4 Sec 15, SW 1/4 Sec 23, NE 1/4 Sec 23</u>
<u>JEWEL</u>	<u>357854</u>	<u>Fee No. 2003-026073</u>	<u>NW 1/4 Sec 23</u>
<u>SUNDAY MS3602</u>	<u>357875</u>	<u>Fee No. 2003-029684</u>	<u>NW 1/4 Sec 23, SW 1/4 Sec 15</u>

BLM requires a \$5 nonrefundable service charge for each mining claim, mill site or tunnel site payable on or before December 30th (not the 31st). Mail to:

Bureau of Land Management
 222 North Central Avenue
 Phoenix, Arizona 85004-2203
 602-417-9200
 www.az.blm.gov

This form is for the purpose of complying with the laws of the United States Department of the Interior, Bureau of Land Management and the State of Arizona pertaining to assessment work and/or notice of intention to hold. 30 U.S.C. 28, 43 CFR 3833.2, ARS 27-208. Subject to Paperwork Reduction Act and Privacy Act statements available at the BLM AZ State Office. This form is not copyrighted. It may be reproduced without permission.

RECEIVED
 BUREAU OF
 LAND MANAGEMENT

2004 JUL - 8 A 9:48

ARIZONA
 STATE OFFICE
 PHOENIX, ARIZONA

BLM Date Stamp

Amc 352649
357853
357871
357873

Return Document to:

A3850-1(NOV.2001)

John B. Rothermel
5822 W. Michelle Drive
Glen Dale, Az 85308
Telephone: (602) 439-3143

No. of Claims: <u>6</u>	x \$5 = <u>30</u>
Receipt No.: _____	Check No.: <u>3748</u>
Init: _____	FOR-BLM USE ONLY <u>20/2</u>

AFFIDAVIT OF PERFORMANCE OF ANNUAL WORK. Also fill in Items 1 through 9 and the reverse side of this document.

NOTICE OF INTENTION TO HOLD. I intend to hold the claims(s)/site(s) listed on the reverse side of this document for the calendar year 20____. Also fill in Items 1 through 4 and Item 9.

Notices of Intention to Hold are for mill sites and tunnel sites or for mining claims when assessment work has not been done, regardless of whether the annual assessment has been suspended, deferred, or not yet accrued. The filing of a Notice of Intention to Hold shall not relieve the owner of complying with federal and state laws pertaining to the performance of annual assessment work. Notices of Intention to Hold for mill sites or tunnel sites need not be county recorded. For mining claims the form filed with the Bureau of Land Management (BLM) must be identical to the one that was or will be filed with the county.

Evidence of Annual Assessment Work or a Notice of Intention to Hold must be filed each calendar year following the calendar year in which the claim/site was located. **All claims listed on a single affidavit must be contiguous.**

1. State of Arizona, County of MARICOPA ss:
2. I, (Name) John B. Rothermel
3. Reside at (Address) 5822 W. Michelle Drive
City GLENDALE, County MARICOPA, State AZ Zip 85308-1244

being duly sworn, deposes and says that he/she is a citizen of the United States, more than eighteen years of age, that all of the facts set forth in this affidavit/notice, subject to the provisions and penalties of 18 U.S.C. 1001 pertaining to the filing of false, fictitious, or fraudulent statements with the United States, are true and correct according to the best of my knowledge, information and belief.

4. Owner's name and address (If not shown in Items 1-3 above). **Check here if this is a change of address.**

5. That I am personally acquainted with the mining claim(s). The work and improvements were made by and at the expense of the owner(s) of said claim(s). Said contiguous group of claims, listed on the reverse side of this document, are situated in the Tombstone Mining District, Cochise County, Arizona.

6. That between the dates starting at 12 o'clock noon on September 1, 2003 and ending at 12 o'clock noon on September 1, 2004 at least \$ 600 Dollars worth of work and improvements were done and performed upon said claim(s) or upon one or more of a contiguous group of claims for the benefit of all, or wholly or partly outside of a contiguous group of claims for the benefit of all, not including the location work.

7. That the following persons were employed to perform the work and improvements described herein: John B. Rothermel; Wyatt J. Rothermel

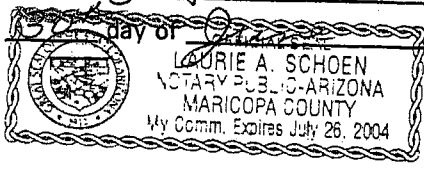
ENTERED INTO COMPUTER

11/15/04 aB

8. That the work and improvements performed were: Used hand tools to repair sections of Access road, cleaned out open cut

9. Dated: June 30, 2004 Signature: John B. Rothermel
 SUBSCRIBED AND SWORN TO before me, a Notary Public, this 30 day of June, 2004

by John B. Rothermel
 Notary Public Laurie A. Schoen
 MY COMMISSION EXPIRES July 26, 2004




If the claims/sites have consecutive BLM numbers and are in the same Township, Range and Section(s), they may be listed as follows:

Sample 1 - 10	A MC 19640 - 49	Dkt/Pg 1025/1-10 Recording #9106173-82 FEE NO.	4N 20W 36 Cochise County
Claim/Site Name	Serial Number	Dkt/Pg or Record # of Orig Location Notice	TWN SHP RNG SEC(S)
<u>Copper Penny</u>	<u>AMC352649</u>	<u>991030482</u>	<u>20S, 22E, 20+29</u>
<u>Copper Penny 1</u>	<u>AMC352650</u>	<u>991030483</u>	<u>20S, 22E, 20+29</u>
<u>Copper Penny 2</u>	<u>AMC352651</u>	<u>991030484</u>	<u>20S, 22E, Sec 20</u>
<u>Copper Penny 3</u>	<u>AMC352652</u>	<u>991031008</u>	<u>20S, 22E, Sec 20, 29</u>
<u>Copper Penny 4</u>	<u>AMC352653</u>	<u>991031009</u>	<u>20S, 22E, Sec 20</u>
<u>Copper Penny 5</u>	<u>AMC352654</u>	<u>991031010</u>	<u>20S, 22E, Sec 29</u>

BLM requires a \$5 nonrefundable service charge for each mining claim, mill site or tunnel site payable on or before December 30th (not the 31st). Mail to:

Bureau of Land Management
 222 North Central Avenue
 Phoenix, Arizona 85004-2203
 602-417-9200
 www.az.blm.gov

This form is for the purpose of complying with the laws of the United States Department of the Interior, Bureau of Land Management and the State of Arizona pertaining to assessment work and/or notice of intention to hold. 30 U.S.C. 28, 43 CFR 3833.2, ARS 27-208. Subject to Paperwork Reduction Act and Privacy Act statements available at the BLM AZ State Office. This form is not copyrighted. It may be reproduced without permission.



AMC 357560
 357873

Return Document to:

A3850-1(Sept 2003)

C/O Frederic M. Rothermel
19407 N. 33 Avenue
Phoenix 85027-3802
Arizona 85027-3802
 Telephone: 623-587-8393

NO. OF CLAIMS: 4 x \$5 = 20
 CHECK NO: cash INIT: ced
 FOR BLM USE ONLY

SELECT ONLY ONE:

AFFIDAVIT OF PERFORMANCE OF ANNUAL WORK. Also fill in Items 1 through 9 on the reverse side of this document.

NOTICE OF INTENTION TO HOLD. I intend to hold the claims(s)/site(s) listed below for the calendar year 2 _____. Also fill in Items 1 through 4 and Item 9 on the reverse side of this document.

AMC NUMBER	CLAIM/SITE NAME	COUNTY RECORDER DATA	SEC	TNSP	RNGE
357562	KIN SABIE MS 3602	FEE NO 2003-020794	23	T8S	R18E
357874	COPPER REEF NO 2 MS 3522	FEE NO 2003-029682	23	T8S	R18E
357561	BATTLE AXE MS 3409	FEE NO 2003-020796	23	T8S	R18E
357560	EXTENSION MAGMA CHIEF	FEE NO 2003-020795	23	T8S	R18E

BLM requires a \$5 nonrefundable service charge for each mining claim, mill site or tunnel site payable on or before December 30th (not the 31st).
 Mail to:

Bureau of Land Management
 222 North Central Avenue
 Phoenix, Arizona 85004-2203

602-417-9200
 www.az.blm.gov

RECEIVED
 BUREAU OF
 LAND MANAGEMENT
 2004 JUL - 6 A 9:56
 ARIZONA
 STATE OFFICE
 PHOENIX, ARIZONA
 BLM Date Stamp

10/14/04 TK
 ENTERED INTO COMPUTER

Notices of Intention to Hold are for mill sites, tunnel sites or mining claims when assessment work has not been done, regardless of whether the annual assessment has been suspended, deferred, or not yet accrued. The filing of a Notice of Intention to Hold shall not relieve the owner of complying with federal and state laws pertaining to the performance of annual assessment work. Notices of Intention to Hold for mill sites or tunnel sites need not be county recorded. For mining claims the form filed with the Bureau of Land Management must be identical to the one that was or will be filed with the county. All claims listed on a single affidavit must be contiguous.

Evidence of Annual Assessment Work or a Notice of Intention to Hold must be filed each calendar year following the calendar year in which the claim/site was located.

1. State of Arizona, County of Maricopa ss:
2. I, (Name) Frederic M. Rothermel
3. Reside at (Address) 19407 N. 33 Avenue

City Phoenix, County Maricopa, State AZ Zip 85027 being duly sworn, deposes and says that he/she is a citizen of the United States, more than eighteen years of age, that all of the facts set forth in this affidavit/notice, subject to the provisions and penalties of 18 U.S.C. 1001 pertaining to the filing of false, fictitious, or fraudulent statements with the United States, are true and correct according to the best of my knowledge, information and belief.

4. Owner's name and address (If not shown in Items 1-3 above). _____

5. That I am personally acquainted with the mining claim(s). The work and improvements were made by and at the expense of the owner(s) of said claim(s). Said contiguous group of claims, listed on the reverse side of this document, are situated in the Bunker Hill Mining District, Pinal County, Arizona.

6. That between the dates starting at 12 o'clock noon on September 1, 2003 and ending at 12 o'clock noon on September 1, 2004 at least \$ 400 Dollars worth of work and improvements were done and performed upon said claim(s) or upon one or more of a contiguous group of claims for the benefit of all, wholly or partly outside of a contiguous group of claims for the benefit of all, not including the location work.

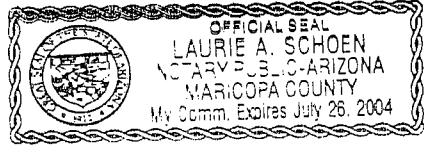
7. That the following persons were employed to perform the work and improvements described herein: John B. Rothermel, Wyatt J. Rothermel, Frederic M. Rothermel

8. That the work and improvements performed were: Sunk a small shaft with hand tools and performed road work using hand tools

9. Dated: 6-30-04 Signature: Frederic M Rothermel

SUBSCRIBED AND SWORN TO before me, a Notary Public, this 30th day of June 20 04

By: Frederic M. Rothermel
Notary Public Laurie A. Schoen



MY COMMISSION EXPIRES July 26, 2004

This form is for the purpose of complying with the laws of the USDI, Bureau of Land Management and the State of Arizona pertaining to assessment work and/or notice of intention to hold. 30 U.S.C. 28, 43 CFR 3833.2, ARS 27-208. Subject to Paperwork Reduction Act and Privacy Act statements available at the AZ State Office. This form is not copyrighted and may be reproduced.

July 1, 2004

RECEIVED
BUREAU OF
LAND MANAGEMENT

Enclosed, please find a check for \$20.00
for the four claims listed on the
POL affidavit.

2004 JUL 1 6 AM 9:51
ARIZONA
STATE OFFICE
PHOENIX, ARIZONA

Please return stamped copy to

Frederic M. Rothermel
19407 N. 33rd Avenue
Phoenix, Arizona 85027-3802

UNITED STATES
DEPARTMENT OF THE INTERIOR
BUREAU OF LAND MANAGEMENT

MAINTENANCE FEE WAIVER CERTIFICATION **AMC 357873**

FORM APPROVED
OMB NO. 1004-0114
Expires: December 31, 2002

SEE INSTRUCTIONS ON REVERSE 2004 **AMC 357560**

- This small miner waiver is filed for the assessment year beginning at noon on September 1, 04 and ending at noon on September 1, 2005
- The undersigned and all related parties owned ten or fewer mining claims, mill, or tunnel sites located and maintained on Federal lands in the United States of America on September 1, 2004
- The undersigned have performed the assessment work required by law for each mining claim listed prior to filing this waiver and understand that by filing this form; an affidavit of assessment work must be recorded by the December 30th following the filing of this waiver.
- The undersigned understand that if the assessment work obligation has not yet come due under 30 U.S.C. 28 (for those claims in their first assessment year only); a notice of intent to hold reciting this condition must be recorded by the December 30th following the filing of this waiver.
- The undersigned understand that mill and tunnel sites may also be listed upon this waiver and be waived from payment of the maintenance fee; and that a notice of intent to hold for these sites is required to be recorded by the December 30th immediately following the filing of this waiver.
- The undersigned understand and acknowledge that pursuant to 43 U.S.C. 1212 and 18 U.S.C. 1001; the filing or recording of a false, fictitious, or fraudulent document with the Bureau of Land Management may result in a fine of up to \$250,000, a prison term not to exceed five years, or both.
- The mining claims, mill or tunnel sites for which this waiver from payment of the maintenance fees is requested are:

CLAIM OR SITE NAME	BLM RECORDATION SERIAL NUMBER
1. KIN SABLE MS 3602	AMC 357562
2. COPPER REEF NO 2 MS 3522	AMC 357874
3. BATTLE AXE MS 3409	AMC 357561
4. MAGMA CHIEF EXTENSION	AMC 357560
5.	
6.	
7.	
8.	
9.	
10.	

The owner(s) (claimants) of the above mining claims and sites are:

Frederic M. Rothermel
 (Owner's Name - Please Print)
19407 N. 33 Avenue
 (Street or P.O. Box)
Phx AZ 85027
 (City) (State) (Zip Code)

Frederic M. Rothermel
 (Owner's Signature)

RECEIVED
 BUREAU OF
 LAND MANAGEMENT
 PHOENIX, ARIZONA
 2004 JUL -
 10:06

 (Owner's Name - Please Print)

 (Street or P.O. Box)

 (City) (State) (Zip Code)

 (Owner's Signature)

 (Owner's Name - Please Print)

 (Street or P.O. Box)

 (City) (State) (Zip Code)

 (Owner's Signature)

ENTERED INTO COMPUTER

9/2/04 AR

125

148

AR

(Owner's Name - Please Print)

(Street or P.O. Box)

(Owner's Signature)

(City)

(State)

(Zip Code)

(Owner's Name - Please Print)

(Street or P.O. Box)

(Owner's Signature)

(City)

(State)

(Zip Code)

(Owner's Name - Please Print)

(Street or P.O. Box)

(Owner's Signature)

(City)

(State)

(Zip Code)

(Owner's Name - Please Print)

(Street or P.O. Box)

(Owner's Signature)

(City)

(State)

(Zip Code)

INSTRUCTIONS

1. This certification is made under the provisions of § 1744 of Title 43 and § 28-28k of Title 30 of the United States Code; and the regulations thereunder (43 CFR Part 3830).
2. The claimant(s) must fill in the dates in paragraph 1 for the beginning and ending of the assessment year for which this waiver is sought.
3. The claimant(s) must fill in the date in paragraph 2 for the beginning of the assessment year for which this waiver is sought.
4. All claim and site names and Bureau of Land Management (BLM) serial numbers must be listed for the mining claims, mill sites, and tunnel sites for which the waiver is sought.
5. All owners of the mining claims, mill sites, and tunnel sites and their addresses must be given.
6. This waiver form must be signed by all the claimants or their designated agent, in original form. If an agent is designated, a notarized designation of agent, signed by all of the claimants with proper address given, must be submitted with this waiver.

7. This form must be filed no later than September 1st for the upcoming assessment year in the BLM State Office where the mining claims or sites are recorded, or the waiver cannot be granted by the BLM. (Example: to obtain a waiver for the assessment year 2000, which begins at noon on September 1, 1999, you must qualify for and file for a waiver no later than September 1, 1999 in the proper BLM State Office).
8. For all mining claims which require assessment work, you must record an affidavit of labor on or before the December 30th immediately following the filing of this waiver. For all other mining claims or sites waived, you must record a notice of intent to hold on or before the December 30th immediately following the filing of this waiver.
9. Mill and tunnel sites may also be listed upon this waiver and be waived from payment of the maintenance fee. A notice of intent to hold for these sites is required to be filed by the December 30th following the filing of this waiver.

NOTICE/BURDEN HOURS STATEMENT

The Privacy Act of 1974, as amended, and the regulation in 43 CFR 2.48(d) provide that you be furnished the following information in connection with the information required by this certification of waiver from rental fees.

AUTHORITY: 30 U.S.C. 28-28k; 43 U.S.C. 1201, 1457, 1740, and 1744; and 43 CFR 3830.

PRINCIPLE PURPOSE: This information is to be used to verify that the owner(s) (claimants) of a mining claim has complied with 30 U.S.C. 28f and is entitled to perform assessment work in lieu of paying the maintenance fee for the mining claims listed on this form.

ROUTINE USE: (1) Adjudication of the claimant(s) certification of waiver from paying the maintenance fee otherwise required by 30 U.S.C. 28f. (2) Disclosure may be made to appropriate Federal agencies when location is made within the agency's geographic area of responsibility. (3) Information from the record and/or the record will be transferred to the appropriate Federal, State, or local agency, or a member of the public in response to a specific request for pertinent information. (4) Information may also be provided to the Department of Justice or in a proceeding before a court or adjudicative body; or to Federal, State, local or foreign agencies when needed for enforcement of civil or criminal codes or applicable regulations concerning title rights upon the public land.

EFFECT OF NOT PROVIDING INFORMATION: Disclosure of this information is required by 30 U.S.C. 28f and 43 CFR Part 3830 for those qualified claimants wishing to take the small miner waiver allowed. Failure to supply the information required in this form to support the claimants certification of waiver from payment of the otherwise required maintenance fees will result in the waiver being disallowed and the mining claims subject to forfeiture by BLM under 30 U.S.C. 28i.

The Paperwork Reduction Act of 1995 requires us to inform you that:

This information is being collected to allow the BLM to determine if you qualify for a waiver from the payment of \$100 per mining claim or site maintenance fee established in 30 U.S.C. 28f and the implementing regulations at 43 CFR 3830. A response to this request is required in accordance with the statute to obtain your benefit.

BLM would like you to know that you do not have to respond to this, or any other, Federal agency-sponsored information collection unless it displays a currently valid OMB control number.

Public reporting burden for this form is estimated to average 8 minutes (0.133 hours) per response, including time to review instructions, gathering and maintaining data, and completing and reviewing the form. Direct comments regarding this burden estimate, or any other aspect of this form, to the U.S. Department of the Interior, Bureau of Land Management, (1004-0114) Bureau Clearance Officer (WO-630), Mail Stop 401 LS, 1849 C St., N.W., Washington, D.C. 20240.

FOR OFFICIAL USE ONLY

UNITED STATES
DEPARTMENT OF THE INTERIOR
BUREAU OF LAND MANAGEMENT

123

MAINTENANCE FEE WAIVER CERTIFICATION

AMC 357873

FORM APPROVED
OMB NO. 1004-0114
Expires: December 31, 2002

SEE INSTRUCTIONS ON REVERSE

AMC 357871

AMC 357853

- This small miner waiver is filed for the assessment year beginning at noon on September 1, 2002 and ending at noon on September 1, 2003.
- The undersigned and all related parties owned ten or fewer mining claims, mill, or tunnel sites located and maintained on Federal lands in the United States of America on September 1, 2002.
- The undersigned have performed the assessment work required by law for each mining claim listed prior to filing this waiver and understand that by filing this form; an affidavit of assessment work must be recorded by the December 30th following the filing of this waiver.
- The undersigned understand that if the assessment work obligation has not yet come due under 30 U.S.C. 28 (for those claims in their first assessment year only); a notice of intent to hold reciting this condition must be recorded by the December 30th following the filing of this waiver.
- The undersigned understand that mill and tunnel sites may also be listed upon this waiver and be waived from payment of the maintenance fee; and that a notice of intent to hold for these sites is required to be recorded by the December 30th immediately following the filing of this waiver.
- The undersigned understand and acknowledge that pursuant to 43 U.S.C. 1212 and 18 U.S.C. 1001; the filing or recording of a false, fictitious, or fraudulent document with the Bureau of Land Management may result in a fine of up to \$250,000, a prison term not to exceed five years, or both.
- The mining claims, mill or tunnel sites for which this waiver from payment of the maintenance fees is requested are:

CLAIM OR SITE NAME	BLM RECORDATION SERIAL NUMBER
1. <u>Sunset</u>	<u>AMC 357853</u>
2. <u>JEWEL</u>	<u>AMC 357854</u>
3. <u>HOT FOOT Johnny MS 3602</u>	<u>AMC 357871</u>
4. <u>Sunday MS 3602</u>	<u>AMC 357875</u>
5.	
6.	
7.	
8.	
9.	
10.	

The owner(s) (claimants) of the above mining claims and sites are:

John B. Rothermel
(Owner's Name - Please Print)

5822 W. Michelle Drive
(Street or P.O. Box)

Glendale AZ 85308
(City) (State) (Zip Code)

assessment work has been completed
John B. Rothermel
(Owner's Signature)

I intend to hold

(Owner's Name - Please Print)

(Owner's Signature)

(Street or P.O. Box)

(City) (State) (Zip Code)

(Owner's Name - Please Print)

(Owner's Signature)

(Street or P.O. Box)

(City) (State) (Zip Code)

(Continued on reverse)

ENTERED IN COMPUTER

8/7/02

(Owner's Name - Please Print)

_____'s Signature)

(Street or P.O. Box)

(City)

(State)

(Zip Code)

(Owner's Name - Please Print)

(Owner's Signature)

(Street or P.O. Box)

(City)

(State)

(Zip Code)

(Owner's Name - Please Print)

(Owner's Signature)

(Street or P.O. Box)

(City)

(State)

(Zip Code)

(Owner's Name - Please Print)

(Owner's Signature)

(Street or P.O. Box)

(City)

(State)

(Zip Code)

INSTRUCTIONS

1. This certification is made under the provisions of § 1744 of Title 43 and § 28-28k of Title 30 of the United States Code; and the regulations thereunder (43 CFR Part 3830).
2. The claimant(s) must fill in the dates in paragraph 1 for the beginning and ending of the assessment year for which this waiver is sought.
3. The claimant(s) must fill in the date in paragraph 2 for the beginning of the assessment year for which this waiver is sought.
4. All claim and site names and Bureau of Land Management (BLM) serial numbers must be listed for the mining claims, mill sites, and tunnel sites for which the waiver is sought.
5. All owners of the mining claims, mill sites, and tunnel sites and their addresses must be given.
6. This waiver form must be signed by all the claimants or their designated agent, in original form. If an agent is designated, a notarized designation of agent, signed by all of the claimants with proper address given, must be submitted with this waiver.

7. This form must be filed no later than September 1st for the upcoming assessment year in the BLM State Office where the mining claims or sites are recorded, or the waiver cannot be granted by the BLM. (Example: to obtain a waiver for the assessment year 2000, which begins at noon on September 1, 1999, you must qualify for and file for a waiver no later than September 1, 1999 in the proper BLM State Office).
8. For all mining claims which require assessment work, you must record an affidavit of labor on or before the December 30th immediately following the filing of this waiver. For all other mining claims or sites waived, you must record a notice of intent to hold on or before the December 30th immediately following the filing of this waiver.
9. Mill and tunnel sites may also be listed upon this waiver and be waived from payment of the maintenance fee. A notice of intent to hold for these sites is required to be filed by the December 30th following the filing of this waiver.

NOTICE/BURDEN HOURS STATEMENT

The Privacy Act of 1974, as amended, and the regulation in 43 CFR 2.48(d) provide that you be furnished the following information in connection with the information required by this certification of waiver from rental fees.

AUTHORITY: 30 U.S.C. 28-28k; 43 U.S.C. 1201, 1457, 1740, and 1744; and 43 CFR 3830.

PRINCIPLE PURPOSE: This information is to be used to verify that the owner(s) (claimants) of a mining claim has complied with 30 U.S.C. 28f and is entitled to perform assessment work in lieu of paying the maintenance fee for the mining claims listed on this form.

ROUTINE USE: (1) Adjudication of the claimant(s) certification of waiver from paying the maintenance fee otherwise required by 30 U.S.C. 28f. (2) Disclosure may be made to appropriate Federal agencies when location is made within the agency's geographic area of responsibility. (3) Information from the record and/or the record will be transferred to the appropriate Federal, State, or local agency, or a member of the public in response to a specific request for pertinent information. (4) Information may also be provided to the Department of Justice or in a proceeding before a court or adjudicative body; or to Federal, State, local or foreign agencies when needed for enforcement of civil or criminal codes or applicable regulations concerning title rights upon the public land.

EFFECT OF NOT PROVIDING INFORMATION: Disclosure of this information is required by 30 U.S.C. 28f and 43 CFR Part 3830 for those qualified claimants wishing to take the small miner waiver allowed. Failure to supply the information required in this form to support the claimants certification of waiver from payment of the otherwise required maintenance fees will result in the waiver being disallowed and the mining claims subject to forfeiture by BLM under 30 U.S.C. 28i.

The Paperwork Reduction Act of 1995 requires us to inform you that:

This information is being collected to allow the BLM to determine if you qualify for a waiver from the payment of \$100 per mining claim or site maintenance fee established in 30 U.S.C. 28f and the implementing regulations at 43 CFR 3830. A response to this request is required in accordance with the statute to obtain your benefit.

BLM would like you to know that you do not have to respond to this, or any other, Federal agency-sponsored information collection unless it displays a currently valid OMB control number.

Public reporting burden for this form is estimated to average 8 minutes (0.133 hours) per response, including time to review instructions, gathering and maintaining data, and completing and reviewing the form. Direct comments regarding this burden estimate, or any other aspect of this form, to the U.S. Department of the Interior, Bureau of Land Management, (1004-0114) Bureau Clearance Officer (WQ-630), Mail Stop 4011, 1849 C St., N.W., Washington, D.C. 20240.

STATE OFFICE
ARIZONA

FOR OFFICIAL USE ONLY

2003 JUL 29 A 10:03

RECEIVED
BUREAU OF
LAND MANAGEMENT

UNITED STATES
DEPARTMENT OF THE INTERIOR
BUREAU OF LAND MANAGEMENT

129

MAINTENANCE FEE WAIVER CERTIFICATION

AMC 357560

FORM APPROVED
OMB NO. 1004-0114
Expires: December 31, 2002

SEE INSTRUCTIONS ON REVERSE

AMC 357873

AMC 358032

- This small miner waiver is filed for the assessment year beginning at noon on September 1, ~~2002~~ and ending at noon on September 1, 2003
- The undersigned and all related parties owned ten or fewer mining claims, mill, or tunnel sites located and maintained on Federal lands in the United States of America on September 1, 2002
- The undersigned have performed the assessment work **required by law** for each mining claim listed **prior to filing this waiver** and understand that by filing this form; an affidavit of assessment work **must** be recorded by the December 30th following the filing of this waiver.
- The undersigned understand that if the assessment work obligation has not yet come due under 30 U.S.C. 28 (for those claims in their first assessment year only); a notice of intent to hold reciting this condition **must** be recorded by the December 30th following the filing of this waiver.
- The undersigned understand that mill and tunnel sites may also be listed upon this waiver and be waived from payment of the maintenance fee; and that a notice of intent to hold for these sites is required to be recorded by the December 30th immediately following the filing of this waiver.
- The undersigned understand and acknowledge that pursuant to 43 U.S.C. 1212 and 18 U.S.C. 1001; the filing or recording of a false, fictitious, or fraudulent document with the Bureau of Land Management may result in a fine of up to \$250,000, a prison term not to exceed five years, or both.
- The mining claims, mill or tunnel sites for which this waiver from payment of the maintenance fees is requested are:

CLAIM OR SITE NAME	BLM RECORDATION SERIAL NUMBER
1. Lookout MS 3601	AMC 358032
2. Battle Axe MS 3409	AMC 357561
3. Magma Chief Extension	AMC 357560
4. Kin Sabie MS 3602	AMC 357562
5. Copper Reef No2 MS 3522	AMC 357874
6. Bagdad MS 3601	AMC 357873
7.	
8.	
9.	
10.	

The owner(s) (claimants) of the above mining claims and sites are:

assessment work has been completed

Fred M. Rothermel

Fred M. Rothermel

(Owner's Name - Please Print)

(Owner's Signature)

5822 W. Michelle Drive

(Street or P.O. Box)

Glendale

AZ

85308-1244

(City)

(State)

(Zip Code)

I intend to Hold

(Owner's Name - Please Print)

(Owner's Signature)

(Street or P.O. Box)

(City)

(State)

(Zip Code)

(Owner's Name - Please Print)

(Owner's Signature)

(Street or P.O. Box)

(City)

(State)

(Zip Code)

(Continued on reverse)

ENTERED IN COMPUTER

8/11/03

(Owner's Name - Please Print)

(Owner's Signature)

(Street or P.O. Box)

(City)

(State)

(Zip Code)

(Owner's Name - Please Print)

(Owner's Signature)

(Street or P.O. Box)

(City)

(State)

(Zip Code)

(Owner's Name - Please Print)

(Owner's Signature)

(Street or P.O. Box)

(City)

(State)

(Zip Code)

(Owner's Name - Please Print)

(Owner's Signature)

(Street or P.O. Box)

(City)

(State)

(Zip Code)

INSTRUCTIONS

1. This certification is made under the provisions of § 1744 of Title 43 and § 28-28k of Title 30 of the United States Code; and the regulations thereunder (43 CFR Part 3830).
2. The claimant(s) must fill in the dates in paragraph 1 for the beginning and ending of the assessment year for which this waiver is sought.
3. The claimant(s) must fill in the date in paragraph 2 for the beginning of the assessment year for which this waiver is sought.
4. All claim and site names and Bureau of Land Management (BLM) serial numbers must be listed for the mining claims, mill sites, and tunnel sites for which the waiver is sought.
5. All owners of the mining claims, mill sites, and tunnel sites and their addresses must be given.
6. This waiver form must be signed by all the claimants or their designated agent, in original form. If an agent is designated, a notarized designation of agent, signed by all of the claimants with proper address given, must be submitted with this waiver.

7. This form must be filed no later than September 1st for the upcoming assessment year in the BLM State Office where the mining claims or sites are recorded, or the waiver cannot be granted by the BLM. (Example: to obtain a waiver for the assessment year 2000, which begins at noon on September 1, 1999, you must qualify for and file for a waiver no later than September 1, 1999 in the proper BLM State Office).
8. For all mining claims which require assessment work, you must record an affidavit of labor on or before the December 30th immediately following the filing of this waiver. For all other mining claims or sites waived, you must record a notice of intent to hold on or before the December 30th immediately following the filing of this waiver.
9. Mill and tunnel sites may also be listed upon this waiver and be waived from payment of the maintenance fee. A notice of intent to hold for these sites is required to be filed by the December 30th following the filing of this waiver.

NOTICE/BURDEN HOURS STATEMENT

The Privacy Act of 1974, as amended, and the regulation in 43 CFR 2.48(d) provide that you be furnished the following information in connection with the information required by this certification of waiver from rental fees.

AUTHORITY: 30 U.S.C. 28-28k; 43 U.S.C. 1201, 1457, 1740, and 1744; and 43 CFR 3830.

PRINCIPLE PURPOSE: This information is to be used to verify that the owner(s) (claimants) of a mining claim has complied with 30 U.S.C. 28f and is entitled to perform assessment work in lieu of paying the maintenance fee for the mining claims listed on this form.

ROUTINE USE: (1) Adjudication of the claimant(s) certification of waiver from paying the maintenance fee otherwise required by 30 U.S.C. 28f. (2) Disclosure may be made to appropriate Federal agencies when location is made within the agency's geographic area of responsibility. (3) Information from the record and/or the record will be transferred to the appropriate Federal, State, or local agency, or a member of the public in response to a specific request for pertinent information. (4) Information may also be provided to the Department of Justice or in a proceeding before a court or adjudicative body; or to Federal, State, local or foreign agencies when needed for enforcement of civil or criminal codes or applicable regulations concerning title rights upon the public land.

EFFECT OF NOT PROVIDING INFORMATION: Disclosure of this information is required by 30 U.S.C. 28f and 43 CFR Part 3830 for those qualified claimants wishing to take the small miner waiver allowed. Failure to supply the information required in this form to support the claimants certification of waiver from payment of the otherwise required maintenance fees will result in the waiver being disallowed and the mining claims subject to forfeiture by BLM under 30 U.S.C. 28i.

The Paperwork Reduction Act of 1995 requires us to inform you that:

This information is being collected to allow the BLM to determine if you qualify for a waiver from the payment of \$100 per mining claim or site maintenance fee established in 30 U.S.C. 28f and the implementing regulations at 43 CFR 3830. A response to this request is required in accordance with the statute to obtain your benefit.

BLM would like you to know that you do not have to respond to this, or any other, Federal agency-sponsored information collection unless it displays a currently valid OMB control number.

Public reporting burden for this form is estimated to average 8 minutes (0.133 hours) per response, including time to review instructions, gathering and maintaining data, and completing and reviewing the form. Direct comments regarding this burden estimate, or any other aspect of this form, to the U.S. Department of the Interior, Bureau of Land Management, (1004-0114) Bureau Clearance Officer (WO-630), Mail Stop 401 LS, 1849 C St., N.W., Washington, D.C. 20240.

FOR OFFICIAL USE ONLY

2003 JUL 29 10:02

RECEIVED
BUREAU OF
LAND MANAGEMENT

AMC 357843
AMC 357873
AMC 357871

ARIZONA
STATE OFFICE
PHOENIX, ARIZONA

2003 JUL -9

RECEIVED
BUREAU OF
LAND MANAGEMENT
NOV. 2001

Return Document to:
John B. Rothermel
5822 W. Michelle Drive
Glendale, Arizona 85308-1244
Telephone: _____

No. of Claims: <u>4</u>	x \$5 = <u>20</u>
Receipt No.: _____	Check No.: <u>382557391</u>
Init: <u>cell</u>	
FOR BLM USE ONLY	

- AFFIDAVIT OF PERFORMANCE OF ANNUAL WORK.** Also fill in Items 1 through 9 and the reverse side of this document.
- NOTICE OF INTENTION TO HOLD.** I intend to hold the claims(s)/site(s) listed on the reverse side of this document for the calendar year 2003. Also fill in Items 1 through 4 and Item 9.

Notices of Intention to Hold are for mill sites and tunnel sites or for mining claims when assessment work has not been done, regardless of whether the annual assessment has been suspended, deferred, or not yet accrued. The filing of a Notice of Intention to Hold shall not relieve the owner of complying with federal and state laws pertaining to the performance of annual assessment work. Notices of Intention to Hold for mill sites or tunnel sites need not be county recorded. For mining claims the form filed with the Bureau of Land Management (BLM) must be identical to the one that was or will be filed with the county.

Evidence of Annual Assessment Work or a Notice of Intention to Hold must be filed each calendar year following the calendar year in which the claim/site was located. **All claims listed on a single affidavit must be contiguous.**

1. State of Arizona, County of Maricopa ss:

2. I, (Name) John B. Rothermel

3. Reside at (Address) 5822 W. Michelle Drive
City Glendale, County Maricopa, State AZ Zip 85308-1244

being duly sworn, deposes and says that he/she is a citizen of the United States, more than eighteen years of age, that all of the facts set forth in this affidavit/notice, subject to the provisions and penalties of 18 U.S.C. 1001 pertaining to the filing of false, fictitious, or fraudulent statements with the United States, are true and correct according to the best of my knowledge, information and belief.

4. Owner's name and address (If not shown in Items 1-3 above). Check here if this is a change of address.

5. That I am personally acquainted with the mining claim(s). The work and improvements were made by and at the expense of the owner(s) of said claim(s). Said contiguous group of claims, listed on the reverse side of this document, are situated in the Bunker Hill Mining District, Pinal County, Arizona.

6. That between the dates starting at 12 o'clock noon on September 1, 2002 and ending at 12 o'clock noon on September 1, 2003 at least \$ 400 Dollars worth of work and improvements were done and performed upon said claim(s) or upon one or more of a contiguous group of claims for the benefit of all, or wholly or partly outside of a contiguous group of claims for the benefit of all, not including the location work.

7. That the following persons were employed to perform the work and improvements described herein: John B. Rothermel And Fred M. Rothermel

ENTERED IN COMPUTER

7/22/03 MCH

AMC 357560
357873
358032

A3850-1(NOV.2001)

Return Document to:
Fred M. Rothermel
5822 W. Michelle Drive
Glendale, Arizona 85308-1244
Telephone: _____

No. of Claims: 6 x \$5 = 30.00
Receipt No.: _____ Check No.: 382557992
Init: ad
FOR BLM USE ONLY

AFFIDAVIT OF PERFORMANCE OF ANNUAL WORK. Also fill in Items 1 through 9 and the reverse side of this document.

NOTICE OF INTENTION TO HOLD. I intend to hold the claims(s)/site(s) listed on the reverse side of this document for the calendar year 2003. Also fill in Items 1 through 4 and Item 9.

Notices of Intention to Hold are for mill sites and tunnel sites or for mining claims when assessment work has not been done, regardless of whether the annual assessment has been suspended, deferred, or not yet accrued. The filing of a Notice of Intention to Hold shall not relieve the owner of complying with federal and state laws pertaining to the performance of annual assessment work. Notices of Intention to Hold for mill sites or tunnel sites need not be county recorded. For mining claims the form filed with the Bureau of Land Management (BLM) must be identical to the one that was or will be filed with the county.

Evidence of Annual Assessment Work or a Notice of Intention to Hold must be filed each calendar year following the calendar year in which the claim/site was located. **All claims listed on a single affidavit must be contiguous.**

1. State of Arizona, County of Maricopa ss:
2. I, (Name) Fred M. Rothermel
3. Reside at (Address) 5822 W. Michelle Drive
City Glendale, County Maricopa, State Arizona Zip 85308

being duly sworn, deposes and says that he/she is a citizen of the United States, more than eighteen years of age, that all of the facts set forth in this affidavit/notice, subject to the provisions and penalties of 18 U.S.C. 1001 pertaining to the filing of false, fictitious, or fraudulent statements with the United States, are true and correct according to the best of my knowledge, information and belief.

4. Owner's name and address (If not shown in Items 1-3 above). **Check here if this is a change of address.**

5. That I am personally acquainted with the mining claim(s). The work and improvements were made by and at the expense of the owner(s) of said claim(s). Said contiguous group of claims, listed on the reverse side of this document, are situated in the Bunker Hill Mining District, Pinal County, Arizona.

6. That between the dates starting at 12 o'clock noon on September 1, 2002 and ending at 12 o'clock noon on September 1, 2003 at least \$ 600 Dollars worth of work and improvements were done and performed upon said claim(s) or upon one or more of a contiguous group of claims for the benefit of all, or wholly or partly outside of a contiguous group of claims for the benefit of all, not including the location work.

7. That the following persons were employed to perform the work and improvements described herein:
John B. Rothermel and Fred M. Rothermel

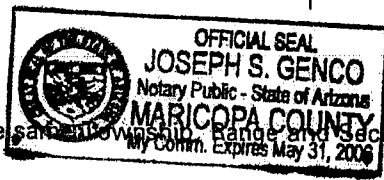
ENTERED IN COMPUTER
7/15/03 [initials]

8. That the work and improvements performed were: Digging trenches across ore exposures, cleaning out old shafts

9. Dated: 7-7-03 Signature: Fred M Nathaniel

SUBSCRIBED AND SWORN TO before me, a Notary Public, this 7 day of July, 2003

by Fred M. Roth (Name)
 Notary Public Joseph S. Genco
 MY COMMISSION EXPIRES May 31, 2006



If the claims/sites have consecutive BLM numbers and are in the same Township, Range and Section(s), they may be listed as follows:

Claim/Site Name	AMC Serial Number	Dkt/Pg or Record # of Orig Location Notice	TWN SHP RNG SEC(S)
Lookout MS 3601	358032	Fee No 2003-03774	T8 S, R18 E NE 1/4 Sec 23 SE 1/4 Sec 14, T8 S, R18 E
Battle Ace MS 3409	357561	Fee NO 2003-020796	NW 1/4 Sec 23
Magma Chief Extension	357560	Fee No 2003-020795	NW 1/4 Sec 23
Kin Sabie MS 3602	357562	Fee NO 2003-020794	NW 1/4 Sec 23
Copper Reef No 2 MS	3522 357874	Fee No 2003-029682	NW 1/4 Sec 23, NE- Sec 22
Bagdad MS 3601	357873	Fee NO 2003-029683	NW 1/4 Sec 23, SW 1/4 Sec 14

BLM requires a \$5 nonrefundable service charge for each mining claim, mill site or tunnel site payable on or before December 30th (not the 31st). Mail to:

Bureau of Land Management
 222 North Central Avenue
 Phoenix, Arizona 85004-2203
 602-417-9200
 www.az.blm.gov

This form is for the purpose of complying with the laws of the United States Department of the Interior, Bureau of Land Management and the State of Arizona pertaining to assessment work and/or notice of intention to hold. 30 U.S.C. 28, 43 CFR 3833.2, ARS 27-208. Subject to Paperwork Reduction Act and Privacy Act statements available at the BLM AZ State Office. This form is not copyrighted. It may be reproduced without permission.

RECEIVED
 BUREAU OF
 LAND MANAGEMENT

2003 JUL -9 A 10:19

ARIZONA
 STATE OFFICE
 PHOENIX, ARIZONA

BLM Date Stamp

8. That the work and improvement performed were:

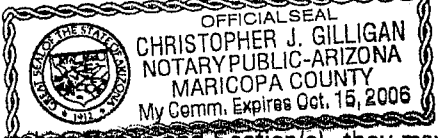
dig trenches across ore exposures, sunk small shaft 4' x 6' x 6'

9. Dated: 7-8-03 Signature: John B Rothermel

SUBSCRIBED AND SWORN TO before me, a Notary Public, this 8 day of JULY, 2003

by JOHN B ROTHERMEL
Notary Public

MY COMMISSION EXPIRES OCTOBER 15 2006



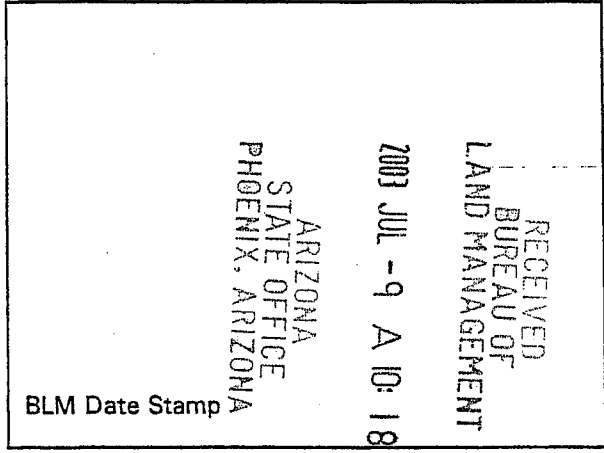
If the claims/sites have consecutive BLM numbers and are in the same Township, Range and Section(s), they may be listed as follows:

Claim/Site Name	Serial Number	Dkt/Pg or Record # of Orig Location Notice	TWN SHP RNG SEC(S)
Sample 1 - 10	A MC 19640 - 49	Dkt/Pg 1025/1-10 Recording #9106173-82	4N 20W 36 T8S R18E
<u>HOT FOOT JOHNY MS 3602</u>	<u>357871</u>	<u>FEE NO 2003-027362</u>	<u>SE 1/4 Sec 15, SW 1/4 Sec 14 NW 1/4 Sec 23, NE 1/4 Sec 22</u>
<u>SUNSET</u>	<u>357853</u>	<u>FEE NO 2003-026072</u>	<u>NW 1/4 Sec 23, SW 1/4 Sec 23</u>
<u>Jewel</u>	<u>357854</u>	<u>FEE NO 2003-026073</u>	<u>NW 1/4 Sec 23</u>
<u>Sunday MS 3602</u>	<u>357875</u>	<u>FEE NO 2003-029684</u>	<u>NW 1/4 Sec 23, SW 1/4 Sec 14 SE 1/4 Sec 15</u>

BLM requires a \$5 nonrefundable service charge for each mining claim, mill site or tunnel site payable on or before December 30th (not the 31st). Mail to:

Bureau of Land Management
222 North Central Avenue
Phoenix, Arizona 85004-2203
602-417-9200
www.az.blm.gov

This form is for the purpose of complying with the laws of the United States Department of the Interior, Bureau of Land Management and the State of Arizona pertaining to assessment work and/or notice of intention to hold. 30 U.S.C. 28, 43 CFR 3833.2, ARS 27-208. Subject to Paperwork Reduction Act and Privacy Act statements available at the BLM AZ State Office. This form is not copyrighted. It may be reproduced without permission.



AMC 357843
AMC 357873
AMC 357871

ARIZONA
STATE OFFICE
PHOENIX, ARIZONA

2003 JUL -9 A

RECEIVED
BUREAU OF
LAND MANAGEMENT
NOV. 2001
A3850-1

Return Document to:
John B. Rothermel
5822 W. Michelle Drive
Glendale, Arizona 85308-1244
Telephone: _____

No. of Claims: <u>4</u>	x \$5 = <u>20</u>
Receipt No.: _____	Check No.: <u>382557391</u>
Init: <u>cel</u>	
FOR BLM USE ONLY	

AFFIDAVIT OF PERFORMANCE OF ANNUAL WORK. Also fill in Items 1 through 9 and the reverse side of this document.

NOTICE OF INTENTION TO HOLD. I intend to hold the claim(s)/site(s) listed on the reverse side of this document for the calendar year 2003. Also fill in Items 1 through 4 and Item 9.

Notices of Intention to Hold are for mill sites and tunnel sites or for mining claims when assessment work has not been done, regardless of whether the annual assessment has been suspended, deferred, or not yet accrued. The filing of a Notice of Intention to Hold shall not relieve the owner of complying with federal and state laws pertaining to the performance of annual assessment work. Notices of Intention to Hold for mill sites or tunnel sites need not be county recorded. For mining claims the form filed with the Bureau of Land Management (BLM) must be identical to the one that was or will be filed with the county.

Evidence of Annual Assessment Work or a Notice of Intention to Hold must be filed each calendar year following the calendar year in which the claim/site was located. **All claims listed on a single affidavit must be contiguous.**

1. State of Arizona, County of Maricopa ss:
2. I, (Name) John B. Rothermel
3. Reside at (Address) 5822 W. Michelle Drive
City Glendale, County Maricopa, State AZ Zip 85308-1244

being duly sworn, deposes and says that he/she is a citizen of the United States, more than eighteen years of age, that all of the facts set forth in this affidavit/notice, subject to the provisions and penalties of 18 U.S.C. 1001 pertaining to the filing of false, fictitious, or fraudulent statements with the United States, are true and correct according to the best of my knowledge, information and belief.

4. Owner's name and address (If not shown in Items 1-3 above). Check here if this is a change of address.

5. That I am personally acquainted with the mining claim(s). The work and improvements were made by and at the expense of the owner(s) of said claim(s). Said contiguous group of claims, listed on the reverse side of this document, are situated in the Bunker Hill Mining District, Pinal County, Arizona.

6. That between the dates starting at 12 o'clock noon on September 1, 2002 and ending at 12 o'clock noon on September 1, 2003 at least \$ 400 Dollars worth of work and improvements were done and performed upon said claim(s) or upon one or more of a contiguous group of claims for the benefit of all, or wholly or partly outside of a contiguous group of claims for the benefit of all, not including the location work.

7. That the following persons were employed to perform the work and improvements described herein: John B. Rothermel and Fred M. Rothermel

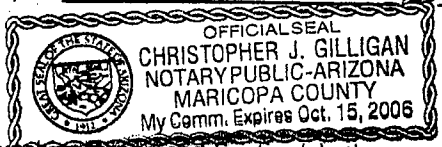
ENTERED IN COMPUTER

7/22/03 MH

8. That the work and improvement performed were: dig trenches cross ore exposures junk small shaft 4'x6'x6'

9. Dated: 7-8-03 Signature: John B Rothermel

SUBSCRIBED AND SWORN TO before me, a Notary Public, this 8 day of JULY 2003
 by JOHN B ROTHERMEL
 Notary Public [Signature]
 MY COMMISSION EXPIRES OCTOBER 15 2006



If the claims/sites have consecutive BLM numbers and are in the same Township, Range and Section(s), they may be listed as follows:

Claim/Site Name	Serial Number	Dkt/Pg or Record # of Orig Location Notice	TWN
Sample 1 - 10	A MC 19640 - 49	Dkt/Pg 1025/1-10 Recording #9106173-82	4N 20W 36 T8S R18E
HOT FOOT JOHNY MS 3602	357871	FEE NO 2003-027362	SHP Sec 15, SW 1/4 Sec 14 NW 1/4 Sec 23, NE 1/4 Sec 22
SUNSET	357853	FEE NO 2003-026072	NW 1/4 Sec 23, SW 1/4 Sec 23
Jewel	357854	FEE NO 2003-026073	NW 1/4 Sec 23
SUN DAY MS 3602	357875	FEE NO 2003-029684	NW 1/4 Sec 23, SW 1/4 Sec 14 SE 1/4 Sec 18

BLM requires a \$5 nonrefundable service charge for each mining claim, mill site or tunnel site payable on or before December 30th (not the 31st). Mail to:

Bureau of Land Management
 222 North Central Avenue
 Phoenix, Arizona 85004-2203
 602-417-9200
 www.az.blm.gov

This form is for the purpose of complying with the laws of the United States Department of the Interior, Bureau of Land Management and the State of Arizona pertaining to assessment work and/or notice of intention to hold. 30 U.S.C. 28, 43 CFR 3833.2, ARS 27-208. Subject to Paperwork Reduction Act and Privacy Act statements available at the BLM AZ State Office. This form is not copyrighted. It may be reproduced without permission.

RECEIVED
BUREAU OF
LAND MANAGEMENT

2003 JUL -9 A 10:18

ARIZONA
STATE OFFICE
PHOENIX, ARIZONA

BLM Date Stamp

**United States Department of the Interior
Bureau of Land Management**

BUSINESS & SUPPORT SVCS DIV
222 N CENTRAL AVE
PHOENIX, AZ 85004 -2203
Phone: (602) 417-9200

Receipt

No: 709403

Transaction #: 738358
Date of Transaction: 07/09/2003

CUSTOMER: JOHN B ROTHERMEL
5822 W MICHELLE DR
GLENDALE, AZ 85308

LINE #	QTY	DESCRIPTION	REMARKS	UNIT PRICE	TOTAL
1	1.00	LOCATABLE MINERALS / MINING CLAIMS-NOT NEW-UNADJUD, ONE AUTH NO. ONLY / MINING CLAIM MONEY RECEIVED (455) CASES: AMC357871/\$20.00	POL 2003 (4)	- n/a -	20.00
TOTAL:					\$20.00

PAYMENT INFORMATION

1	AMOUNT: \$20.00	POSTMARKED: 07/08/2003
	TYPE: CHECK	RECEIVED: 07/09/2003
	CHECK NO: 382557391	
	NAME: ROTHERMEL, JOHN	
	5822 W MICHELLE DR	
	GLENDALE AZ 85308	

REMARKS

This receipt was generated by the automated BLM Collections and Billing System and is a paper representation of a portion of the official electronic record contained therein.

NOTICE!!

These documents have been scanned!

Do not place un-scanned documents beneath this notice!

Do not remove this notice from this file!

GPO Jacket No. 560-102
Print Order 61540
Rise Business Services, LLC
Job=AZ15 6/6/2019



Box Number= AZ15122



Claim Begin-End: AMC357873-AMC357875

5 Miscellaneous



AZ15122-1 AMC357873-AMC358493

**NO
DOCUMENTS
FOUND**

NO DOCUMENTS FOUND
NO DOCUMENTS FOUND

NOTICE!!

These documents have been scanned!

Do not place un-scanned documents beneath this notice!

Do not remove this notice from this file!

GPO Jacket No. 560-102
Print Order 61540
Rise Business Services, LLC
Job=AZ15 6/6/2019



Box Number= AZ15122



Claim Begin-End: AMC357873-AMC357875

6 Location Notices-Amendments and Supporting Documents



AZ15122-1

AMC357873-AMC358493

DEPARTMENT OF THE INTERIOR
BUREAU OF LAND MANAGEMENT
MINING CLAIMS
(LIVE) Serial Register Page

RunDate/Time: 07/24/03 10:04 AM

Page 3 of 3

01 05-10-1872;017STAT0091;30USC26,28,34
Case Type 384101: LODE CLAIM
Claim Name: SUNDAY
Commodity :
Case Disposition: ACTIVE

Serial Number
AMC357875

Name & Address	Int Rel	% Interest
ROTHERMEL JOHN B 5822 W MICHELLE DR GLENDALE, AZ 85308	CLAIMANT	0.000000

Mer Twp	Rng	Sec	Quadrant	District/Resource	County
14	0080S	0180E	014 SW	SAFFORD FIELD OFFICE	PINAL
14	0080S	0180E	015 SE	SAFFORD FIELD OFFICE	PINAL
14	0080S	0180E	023 NW	SAFFORD FIELD OFFICE	PINAL

Act Date	Code	Action	Action Remarks	Receipt Number
04/28/2003	403	LOCATION DATE		
05/06/2003	395	RECORDATION NOTICE RECD	\$25.00;1	676485
07/09/2003	480	EVID OF ASSMT FILED	2003	709403
05/06/2003	484	LOCATION YEAR / MAINTENANCE FEE	2003	676485
07/24/2003	669	LAND STATUS CHECKED		

Line Nr Remarks

**DEPARTMENT OF THE INTERIOR
BUREAU OF LAND MANAGEMENT**

MINING CLAIMS

(LIVE) Serial Register Page

RunDate/Time: 07/24/03 10:04 AM

Page 2 of 3

01 05-10-1872;017STAT0091;30USC26,28,34
Case Type 384101: LODE CLAIM
Claim Name: COPPER REEF NO. 2
Commodity :
Case Disposition: ACTIVE

**Serial Number
AMC357874**

Name & Address	Int Rel	% Interest
ROTHERMEL FREDERIC M 5822 W MICHELLE DR GLENDALE, AZ 85308	CLAIMANT	0.000000

Mer Twp Rng Sec	Quadrant	District/Resource	County
14 0080S 0180E 022	NE	SAFFORD FIELD OFFICE	PINAL
14 0080S 0180E 023	NW	SAFFORD FIELD OFFICE	PINAL

Act Date	Code	Action	Action Remarks	Receipt Number
04/28/2003	403	LOCATION DATE		
05/06/2003	395	RECORDATION NOTICE RECD	\$25.00;1	676485
07/09/2003	480	EVID OF ASSMT FILED	2003	709400
05/06/2003	484	LOCATION YEAR / MAINTENANCE FEE	2003	676485
07/24/2003	669	LAND STATUS CHECKED		

Line Nr Remarks

DEPARTMENT OF THE INTERIOR
BUREAU OF LAND MANAGEMENT
MINING CLAIMS
(LIVE) Serial Register Page

RunDate/Time: 07/24/03 10:04 AM

Page 1 of 3

01 05-10-1872;017STAT0091;30USC26,28,34
Case Type 384101: LODE CLAIM
Claim Name: BAGDAD MS3601
Commodity :
Case Disposition: ACTIVE

Serial Number
AMC357873

Name & Address			Int Rel	% Interest
ROTHERMEL FREDERIC M	5822 W MICHELLE DR	GLENDALE, AZ 85308	CLAIMANT	0.0000000

Mer Twp	Rng	Sec	Quadrant	District/Resource	County
14	0080S	0180E	014 SW	SAFFORD FIELD OFFICE	PINAL
14	0080S	0180E	023 NW	SAFFORD FIELD OFFICE	PINAL

Act Date	Code	Action	Action Remarks	Receipt Number
04/28/2003	403	LOCATION DATE		
05/06/2003	395	RECORDATION NOTICE RECD	\$25.00;1	676485
07/09/2003	480	EVID OF ASSMT FILED	2003	709400
05/06/2003	484	LOCATION YEAR / MAINTENANCE FEE	2003	676485
07/24/2003	669	LAND STATUS CHECKED		

Line Nr Remarks

**DEPARTMENT OF THE INTERIOR
BUREAU OF LAND MANAGEMENT
MINING CLAIMS
(LIVE) Serial Register Page**

RunDate/Time: 07/19/04 11:14 AM

Page 1 of 5

01 05-10-1872;017STAT0091;30USC26,28,34
Case Type 384101: LODE CLAIM
Claim Name: BAGDAD MS3601
Commodity :
Case Disposition: ACTIVE

**Serial Number
AMC357873**

Name & Address			Int Rel	% Interest
HAWKINS WADE N	4370 VIA SORPRESA	SAN DIEGO, CA 92124	CLAIMANT	0.0000000

Mer Twp	Rng	Sec	Quadrant	District/Resource	County
14	0080S	0180E	014 SW	SAFFORD FIELD OFFICE	PINAL
14	0080S	0180E	023 NW	SAFFORD FIELD OFFICE	PINAL

Act Date	Code	Action	Action Remarks	Receipt Number
04/28/2003	403	LOCATION DATE		
05/06/2003	395	RECORDATION NOTICE RECD	\$25.00;1	676485
07/29/2003	483	SMALL MINER CERT FILED	2004	
07/09/2003	480	EVID OF ASSMT FILED	2003	709400
05/06/2003	484	LOCATION YEAR / MAINTENANCE FEE	2003	676485
06/09/2004	392	MONIES RECEIVED	\$25.00;1	889770
06/07/2004	396	TRF OF INTEREST FILED	ROTHERMEL FREDERIC M	889770
07/24/2003	669	LAND STATUS CHECKED		

Line Nr Remarks

United States Department of the Interior
BUREAU OF LAND MANAGEMENT
ARIZONA STATE OFFICE
222 North Central Avenue
Phoenix, Arizona 85004-2203

The enclosed serial register pages identify the serial numbers that have been assigned to your mining claim location notices. If any information is incorrect, please notify Amy Bunda at (602) 417-9334.

ADDITIONAL INFORMATION

ASSESSMENT YEAR: Begins at 12 noon September 1 through 12 noon the following September 1.

MAINTAINING CLAIMS: Either a \$100 Maintenance Fee or a Maintenance Fee Waiver Certification must be filed on or before September 1 each year, and is filed in advance for the upcoming year. There is no fee required for the waiver. If you file a waiver, for the first year, you must file a Notice of Intention to Hold (NOI) on or before the December 30 immediately following the filing of the waiver and you **MUST** file an Affidavit of Performance of Annual Work (POL) by December 30th of the following year and each year thereafter. Example: On September 1, 2003, you file a waiver for the 2004 assessment year. By December 30, 2003, you must file a NOI, AND by December 30, 2004, you **MUST** file a POL. BLM service charge is \$5 per claim to file a Notice of Intention to Hold or an Affidavit of Performance of Annual Work.

CHANGE OF ADDRESS: It is important to notify us of any change of address. Please list the claim name and serial number. There is no fee for a change of address.

AMENDMENTS: If a correction is required on the original location notice, an amended notice should be filed with the BLM and County Recorder. BLM service charge is \$5 per claim. Note: You cannot amend a mining claim to add additional acreage or locators, or to change the type of claim (i.e., lode to placer).

TRANSFER OF INTEREST: If there is a change of ownership, the **notarized** transfer document must be filed with BLM and the County Recorder. BLM service charge is \$5 per claim.

PRIOR TO OPERATION: Contact the BLM Field Office or Forest Service Office having jurisdiction over the land in which your claim is located pertaining to what type of work you are allowed to do and what steps are required, such as casual work, notice or plan of operations, and bond requirements.

LOCATION NOTICE
(Lode)

NOTICE IS HEREBY GIVEN that the Bagdad MS 3601 Lode mining claim has been located by Frederic M. Rothermel, whose address is 5822 W. Michelle Drive, Glendale, Arizona 85308-1244. The general course of this claim is northeasterly and it is situated in the Bunker Hill Mining District, Pinal County, Arizona.

This claim is 1500 feet in length and 600 feet in width. The claim runs from the location monument on which this notice is posted 10 feet in a Southwesterly direction to the South end line and 1490 feet in a northeasterly direction to the north end line. The claim boundaries are marked by six monuments, one at each corner and one at the center of each end line of the claim. The location monument on which this notice is posted is situated within Section 23, T. 8S, R. 18E, G&SRM, Arizona, and this claim encompasses portions of the following quarter section(s), Section(s), Township(s), and Range(s):

NW 1/4 Sec 23, SW 1/4 Sec 14, T8S, R18E

G&SRM, Arizona.

The locality of this claim with reference to some natural object or permanent monument and additional information (if any) concerning its locality are as follows:

USLM N° 3272 is N 14° 47' 16" W 923.04 ft. from Corner No 1 of Sec No 3601 Bagdad Lode

DATED AND POSTED on the ground this 28 day of April, 192003

LOCATOR:

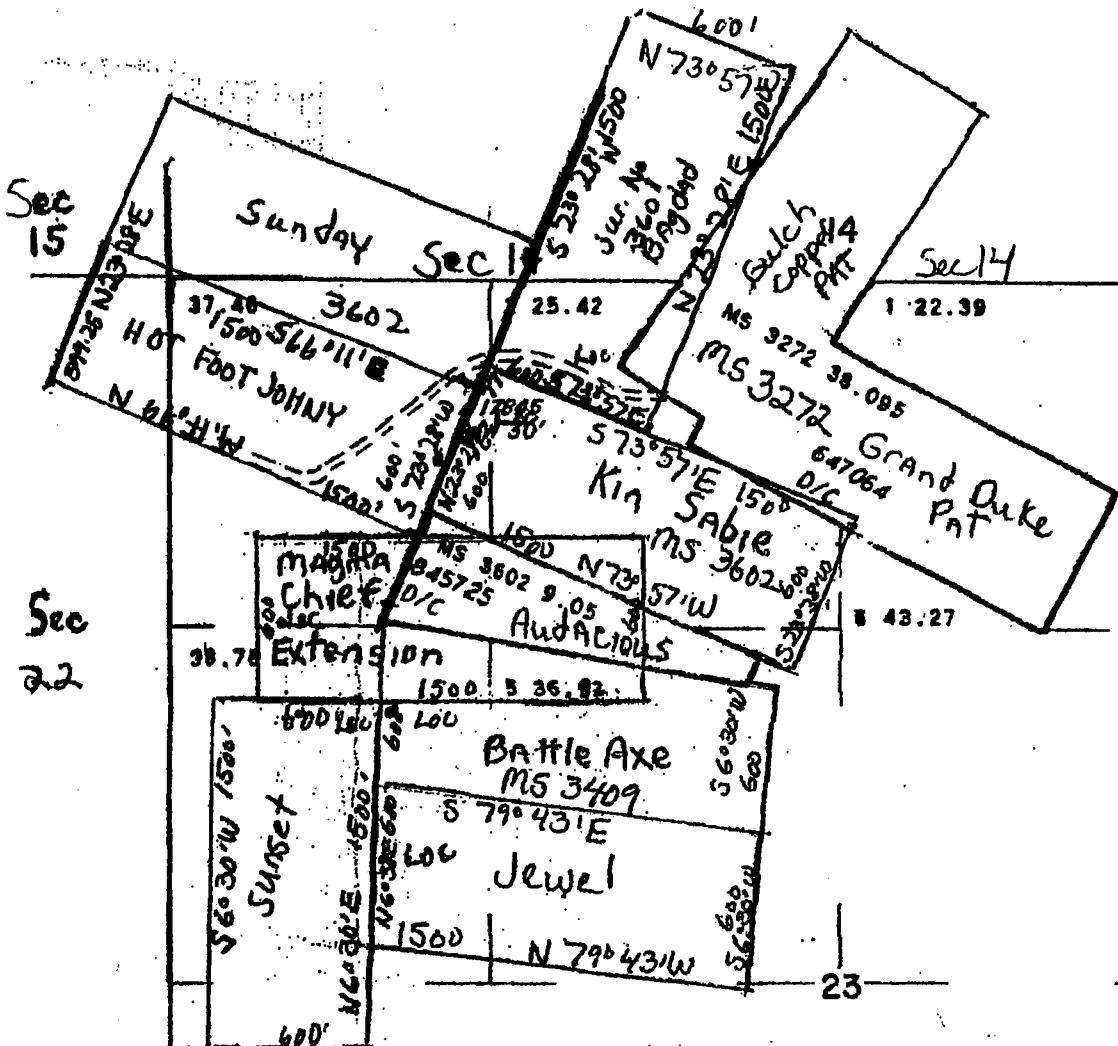
Frederic M. Rothermel

RECEIVED
BUREAU OF
LAND MANAGEMENT
PHOENIX
ARIZONA
APR 24

A claim map must be recorded.

AMP 357873

Bagdad ms 3601



MC 351873

RECEIVED
 BUREAU OF
 LAND MANAGEMENT
 ARIZONA
 STATE OFFICE
 PHOENIX, ARIZONA
 2003 MAY -6 A 10 29

600'

LOCATION NOTICE
(Lode)

Sur No 3522

NOTICE IS HEREBY GIVEN that the Copper Reef No 2 lode lode mining claim has been located by Frederic M. Rothermel whose address is 5822 W. Michelle Drive, Glendale, Arizona 85308-1244. The general course of this claim is NORTHWESTERLY and it is situated in the Bunker Hill Mining District, PINAL County, Arizona.

This claim is 1500 feet in length and 600 feet in width. The claim runs from the location monument on which this notice is posted 10 feet in a southeasterly direction to the south end line and 1490 feet in a northwesterly direction to the north end line. The claim boundaries are marked by six

monuments, one at each corner and one at the center of each end line of the claim. The location monument on which this notice is posted is situated within Section 23, T. 8S, R. 18E, G&SR11, Arizona, and this claim encompasses portions of the following quarter section(s), Section(s), Township(s), and Range(s):

NW 1/4 Sec 23, NE 1/4 Sec 22, T8S, R18E

G&SR11, Arizona.

The locality of this claim with reference to some natural object or permanent monument and additional information (if any) concerning its locality are as follows:

the north side line of Sur No 3522 is adjacent to
to the south side line of The Hot Foot Johnny MS 3602,
directly west of Audacious MS 3602

DATED AND POSTED on the ground this 28 day of April, 192003

LOCATOR:

Frederic M. Rothermel

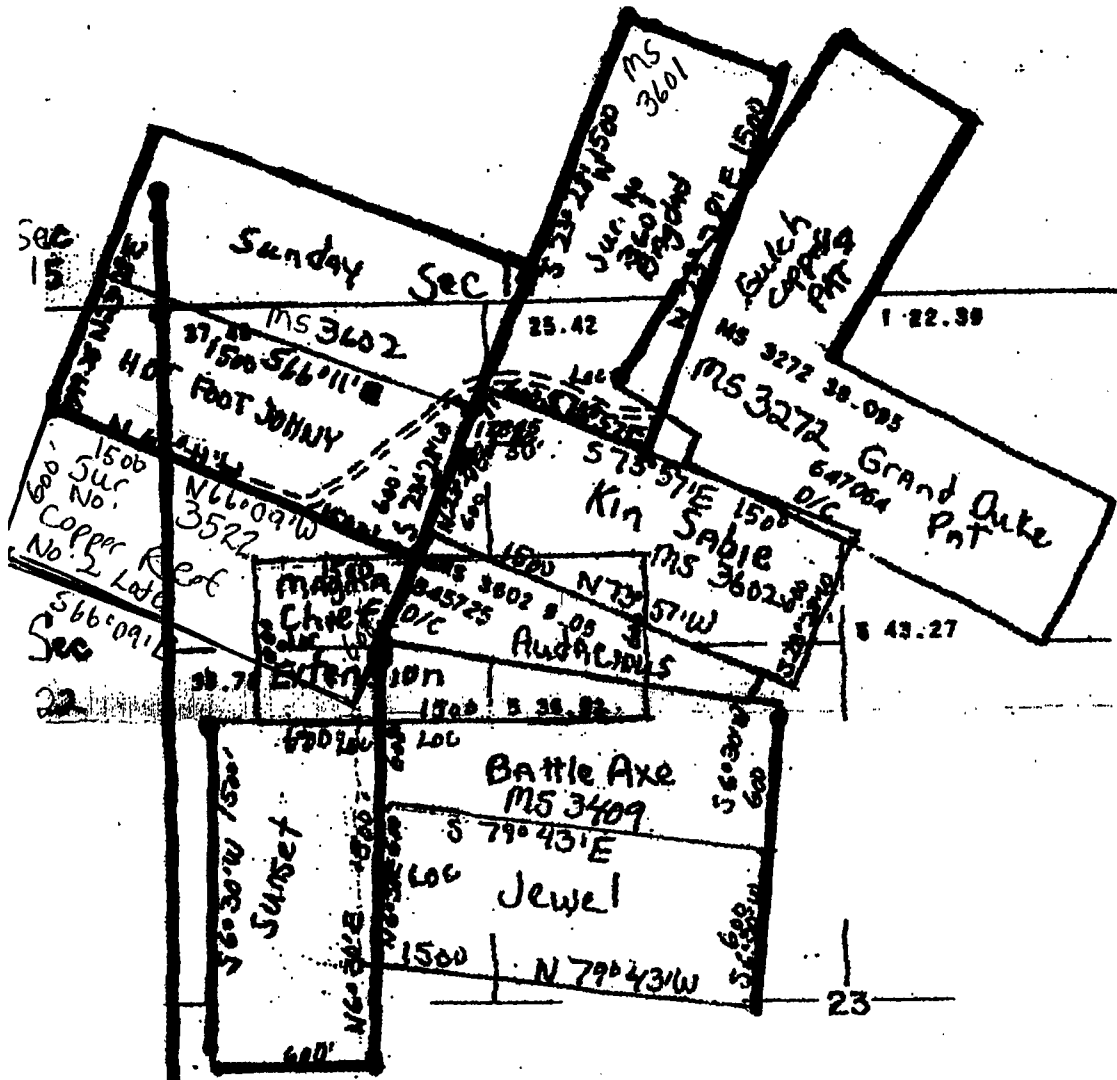
Copper Reef No 2 overlaps onto Magma Chief Extension previously located by claimant.

A claim map must be recorded.

RECEIVED
BUREAU OF
LAND MANAGEMENT
ARIZONA
STATE OFFICE
PHOENIX, ARIZONA
MAY - 6 A D 28

AML 357874

Copper Reef No 2 lode
 Sur No 3522



Scale 600'

RECEIVED
 BUREAU OF
 LAND MANAGEMENT
 ARIZONA
 STATE OFFICE
 PHOENIX, ARIZONA
 1909 MAR - 6 A. D. 23

AMC 357874

LOCATION NOTICE
(Lode)

MS 3602

NOTICE IS HEREBY GIVEN that the Sunday lode mining claim has been located by John B. Rothemol, whose address is 5822 W. Michelle Drive, Glendale, Arizona 85308-1244. The general course of this claim is northwesterly and it is situated in the Bunker Hill Mining District, Pinal County, Arizona.

This claim is 1500 feet in length and 600 feet in width. The claim runs from the location monument on which this notice is posted 10 feet in a southeasterly direction to the South end line and 1490 feet in a northwesterly direction to the north end line. The claim boundaries are marked by six monuments, one at each corner and one at the center of each end line of the claim. The location monument on which this notice is posted is situated within Section 23, T. 8S, R. 18E, G&SRM, Arizona, and this claim encompasses portions of the following quarter section(s), Section(s), Township(s), and Range(s):

NW 1/4 Sec 23, SW 1/4 Sec 14, SE 1/4 Sec 15
T 8S, R 18E

G&SRM, Arizona.

The locality of this claim with reference to some natural object or permanent monument and additional information (if any) concerning its locality are as follows:

Corner No 2 is S 12° 01' E 984.66 ft from USLM N 3272
South side line of Sunday MS 3602 is identical to
north side line of Hot Foot Johnny MS 3602

DATED AND POSTED on the ground this 28 day of April,
192003.

LOCATOR:

Muneral Monument USLM N 3272
is N 12° 01' W 984.66 ft.
from corner No. 2

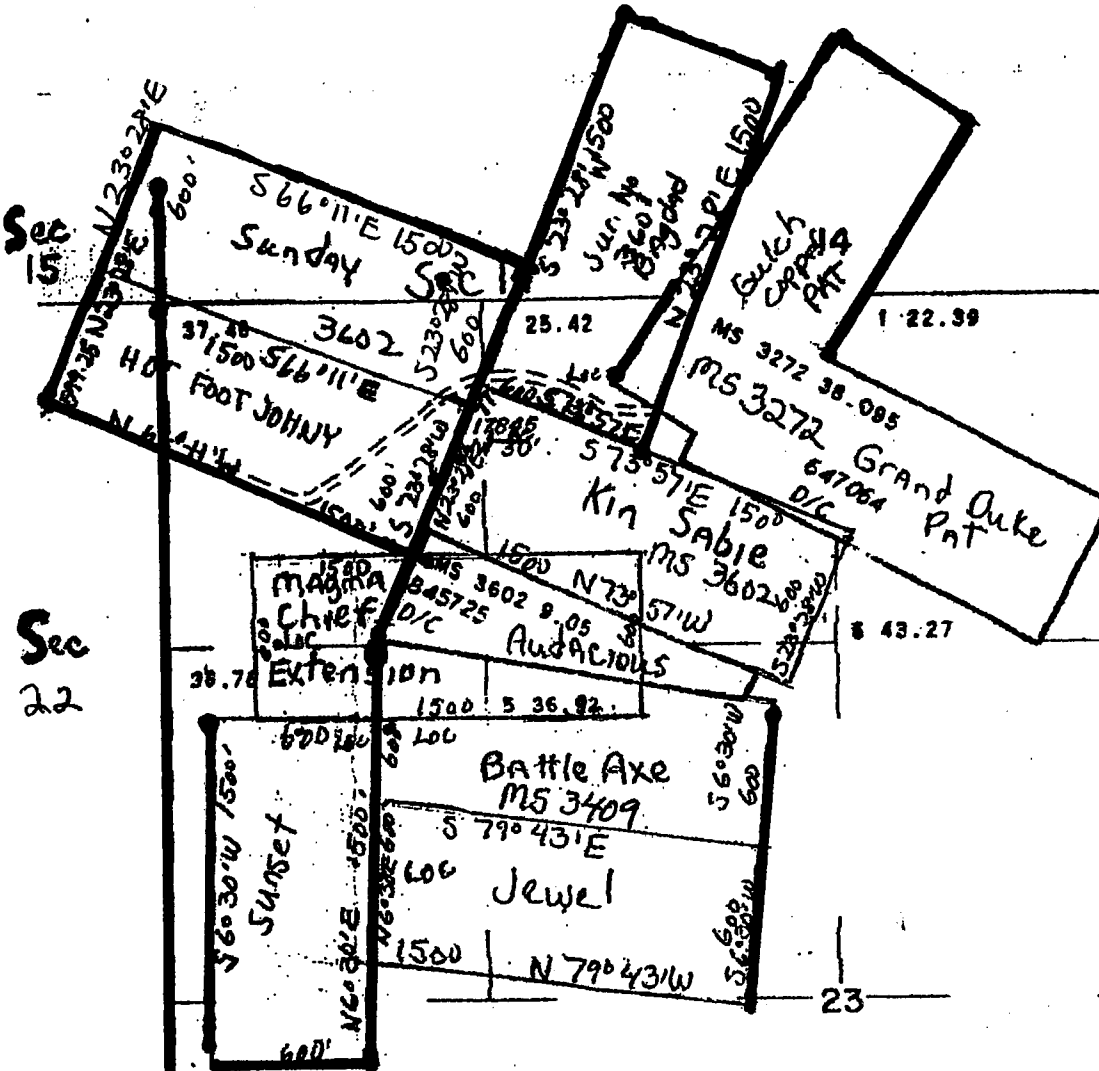
John B. Rothemol

RECEIVED
BUREAU OF
LAND MANAGEMENT
MAY - 6 A 10 24
ARIZONA
STATE OFFICE
PHOENIX, ARIZONA

A claim map must be recorded.

APR 35 1875

Sunday MS 3602



AMC 357875

RECEIVED
BUREAU OF
LAND MANAGEMENT
ARIZONA
STATE OFFICE
PHOENIX, ARIZONA
2001 JAN -U A 10 2L

600'

5-5-03

Dear Sir or Madam:

Please register the three (3) unpatented ~~claim~~^{mining} claim location notices
I am enclosing a check for # 405 - or \$ 135.00
for the required registration fees.
Return copies to with the AMC numbers to:

John Rothermel
5822 W. Michelle Drive
Glendale, Arizona 85308-1244
(602) 439-3143

Thank you

ARIZONA
STATE OFFICE
PHOENIX, ARIZONA

2003 MAY - 6 A 10 23

RECEIVED
BUREAU OF
LAND MANAGEMENT

AMC 357873

Input Parameters for Geographic Report with Land

System Id = CR

Admin State = AZ

Geo State =

Casetype begins with

Case Disp Txt = AUTHORIZED, CANCELLED, EXPIRED, No Match, PENDING, REJECTED, RELINQUISHED, VOID, WITHDRAWN

Mer Twp Rng = 14 0080S 0180E

Mtrs =

Commodity =

Pending Org =

Section = 014, 015, 022, 023

Total Rows Returned: 6

RUN TIME: 01:03 PM

UNITED STATES DEPARTMENT OF INTERIOR
BUREAU OF LAND MANAGEMENT
GEOGRAPHIC REPORT WITH LAND
Sorted by Serial Number

RUN DATE: 06/12/2003
Page 1 of 1

Adm State: AZ

Serial Number: AZA 017845
Total Case Acres: 13.800

<u>Casetype</u>	<u>Case Disp</u>	14	0080S	0180E	<u>Sect</u>	<u>Sur Typ</u>	<u>Sur Num</u>	<u>Suff</u>	<u>Subdivision</u>	<u>Act Pend</u>
281007	AUTHORIZED				014	ALIQ			SESW,S2SE;	
					015				SWSE;	
						RSDL		1	SWSESE;	
					022	ALIQ			NENE;	
					023				N2NW;	

Serial Number: AZAR 0005483
Total Case Acres: 8.400

<u>Casetype</u>	<u>Case Disp</u>	14	0080S	0180E	<u>Sect</u>	<u>Sur Typ</u>	<u>Sur Num</u>	<u>Suff</u>	<u>Subdivision</u>	<u>Act Pend</u>
285002	AUTHORIZED				015	ALIQ			S2NW,NENW,NWNE;	

